

VOL 12 PAGE 367

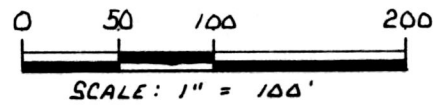
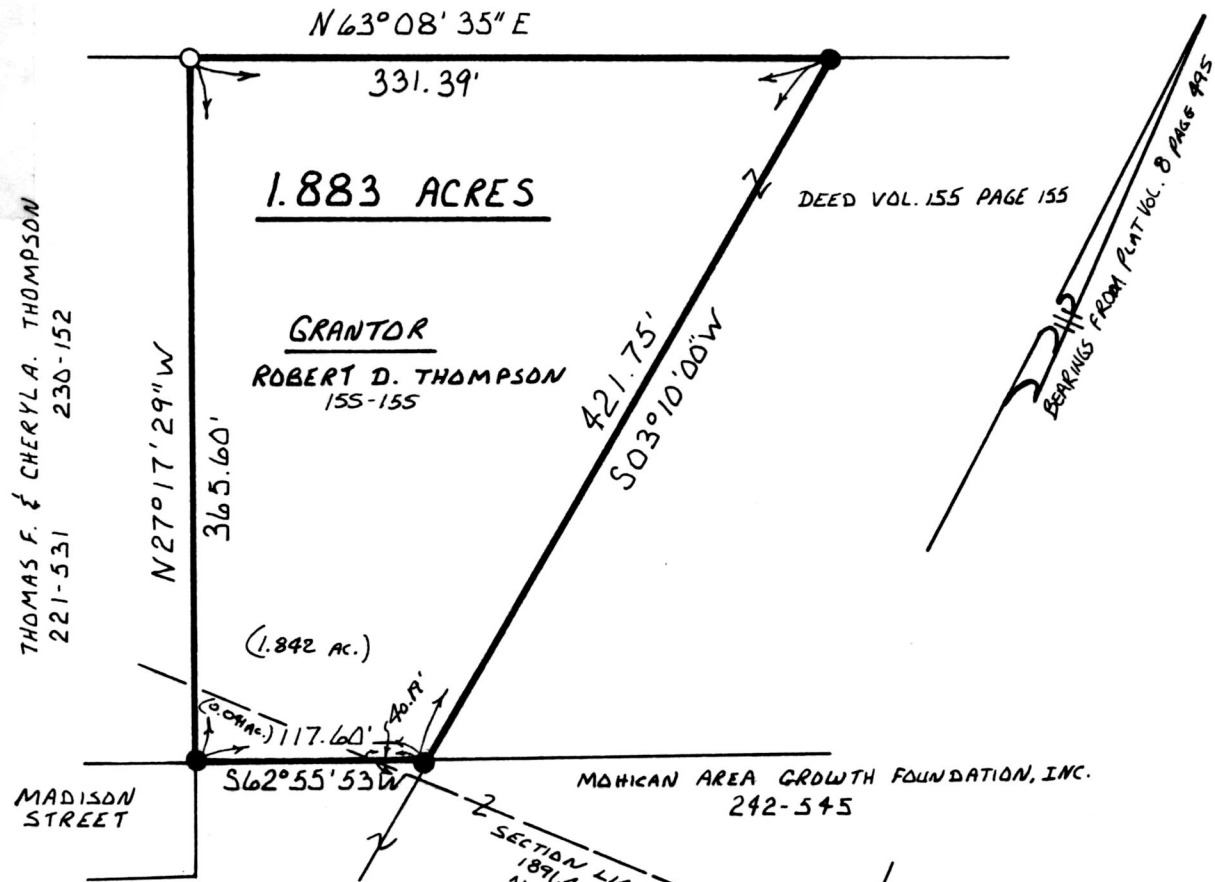
166614

Ad. \$5.00

CONSOLIDATED RAIL CORPORATION
203-456


WASHINGTON TOWNSHIP
S.W. QTR. SECTION 31- T-20N; R-15W
N.W. QTR. SECTION 6- T-19N; R-15W

VILLAGE OF LOUDONVILLE
HOLMES COUNTY, OHIO



- IRON PIN FOUND
- 5/8" REBAR WITH I.D. CAP SET
I.D. CAP MARKED "BAKER 6938"

REFERENCES:
 PLAT VOL. 13 PAGE 57
 PLAT VOL. 13 PAGE 48
 PLAT VOL. 8 PAGE 60



I CERTIFY THIS SURVEY TO BE CORRECT
 TO THE BEST OF MY KNOWLEDGE.

Donald C. Baker

DONALD C. BAKER P.S. 6938
 4321 T.R. 252
 GLENMONT, OHIO

CERTIFICATE OF APPROVAL LOUDONVILLE PLANNING COMMISSION
 I HEREBY CERTIFY THAT THE ATTACHED PLAT OF PARCELS TO BE
 SPLIT HAS BEEN APPROVED FOR RECORDING BY THE
 LOUDONVILLE PLANNING COMMISSION.

SEE Approval Recorded With Deed

DATE _____ CHAIRMAN, LOUDONVILLE PLANNING
 COMMISSION OR AUTHORIZED REPRESENTATIVE

166614

APPROVED BY
 TAX MAP OFFICE

AUGUST 3, 1989

Rec'd. FEB 02 1990

AT 1:53 O'CLOCK PM

Recorded FEB 05 1990

Holmes Co. Ohio Fees \$5.00

Plat Vol. 12

Pg. 367 Recorder *Richard Gruen*

Date 2/2/90 *sz*

Deed Vol. 246 Page 114

Tom Thompson