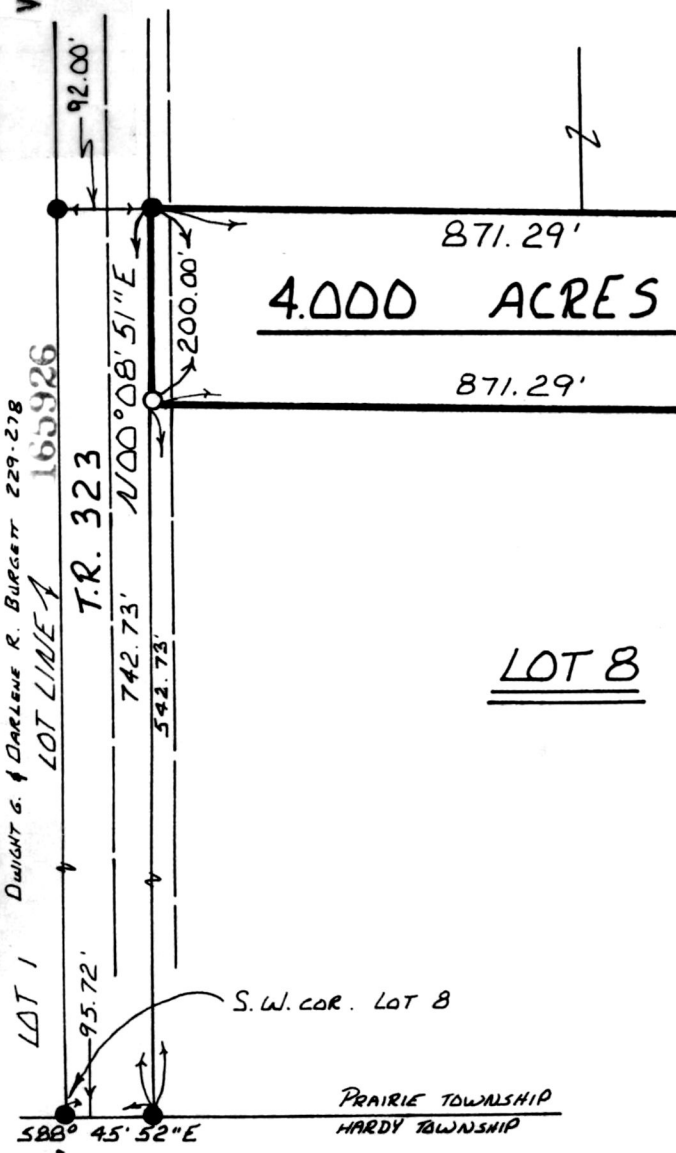


588° 45' 52" E

LOT 4

891



PEYTON BROADCASTING LIMITED
217-678

SPLIT APPROVED
890175

4.000 ACRES


2.499 ACRES

GRANTOR:
LOUIE M. RABATIN II
240-512

LOT 8

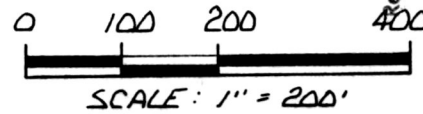
This plat not approved for any use
that generates wastewater.

Sanitarian Donald C. Baker Date 10/25/89



PRAIRIE TOWNSHIP
4TH. QTR. LOT 8
TWP. -10N RANGE-TW
HOLMES COUNTY, OHIO

165926
 Rec'd. NOV 22 1989 AT 4:05 O'CLOCK P.M.
 recorded NOV 27 1989 Holmes Co. Ohio Fees 5.00
 Plat Vol. 12 Pg. 335 Recorder Richard Stanton RR



- IRON PIN FOUND
- 5/8" REBAR WITH I.D. CAP SET
- I.D. CAP MARKED "BAKER 6938"
- BEARINGS FROM DEED VOL. 240 PAGE 512

I CERTIFY THIS SURVEY TO BE CORRECT
TO THE BEST OF MY KNOWLEDGE.

Donald C. Baker
DONALD C. BAKER R.S. 6938
4321 T.R. 252
GLENMONT, OHIO

OCT. 9, 1989