

Buckeye Land Surveying, Inc.
George W. Johnson 215 South Fifth Street, R. Co. Coshocton, Ohio 43812 (614) 622-4210
Professional Land Surveyor "Service is more than a promise"

2-3/4
Glenn & Gladys Schlegel
129-125

T.R. 323
50.01'
N.00°59'24"E
278.60'
N.00°59'24"E
T.R. 323

R.R. Spike Fd.

TRUE PLACE OF BEGINNING
N.88°46'20"W. 110.77'

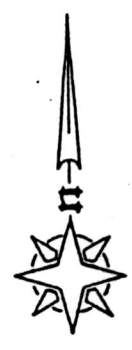
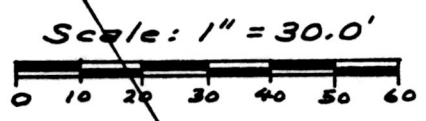
P. 8-294
Ronald R. & Sandra K. Schlegel
203-368

Joseph L. & Nancy L. Hosfeld
151-371

Case Farms, Inc.
237-186

Joseph L. & Nancy L. Hosfeld
151-371

5/8" Rebar found at S.W. Cor.
of N.E. Qtr. of Section 5
T.13, R.13, Prairie Twp.



SPLIT APPROVED
890085

NOTE:
Bearings & North Arrow are based on Deed Book 204, page 298, Holmes County Deed Records.

All 1/2 inch rebars set are 30 inches long or longer.


(0.098 Ac.)

This plat not approved for any use that generates wastewater.

This property is subject to all rights-of-way, easements, and restrictions of record or implied, if any, and are not necessarily shown on this plat.

Richard Grawen 5/12/89
Sanitarian Date

Pertinent Documents: {D.B. 237, pg. 186}, {D.B. 204, pg. 298}, {D.B. 151, pg. 371}, {D.B. 203, pg. 368}, {D.B. 224, pg. 49}, {D.B. 232, pg. 126}, {D.B. 129, pg. 125}, {P.B. 8, pg. 294}, {P.B. 10, pg. 267}, {P.B. 10, pg. 595}, Holmes County Deed and Plat Records.



163918
Deed Vol. 243 Pg. 495

Rec'd. MAY 25 1989
Recorded MAY 28 1989
Plat Vol. 12

AT 3:06 o'clock pm
Holmes Co. Ohio Fee \$5.00
Pg. 221 Recorded

CASE FARMS, INC.
TO
JOSEPH L. HOSFELD and NANCY L. HOSFELD
0.098 Ac. +/-

I hereby certify that this plat is correct to the best of my knowledge and belief.
BUCKEYE LAND SURVEYING, INC.

George W. Johnson
George W. Johnson, P.S. #5252

Being a part of the Northeast Quarter of Section 5, T.13 N., R. 13 W., Prairie Township, Holmes County and in the State of Ohio.

Scale: 1" = 30.0' Date: November, 1988

MAP OFFICE COPY