

# BERLIN TOWNSHIP

163127

## LOT 22 1<sup>ST</sup> QTR.

T-9N:R-6W

### HOLMES COUNTY, OHIO



SCALE 1"=100'



SPLIT APPROVED # 890031

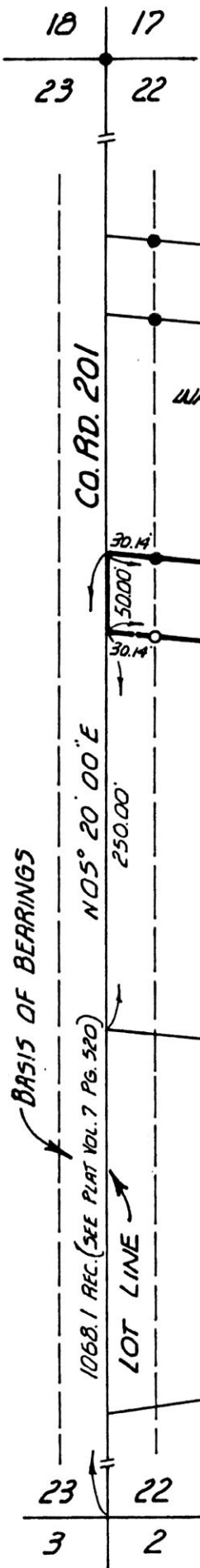
(0.500 Ac.)

This plat not approved for any use that generates wastewater.

Sanitarian

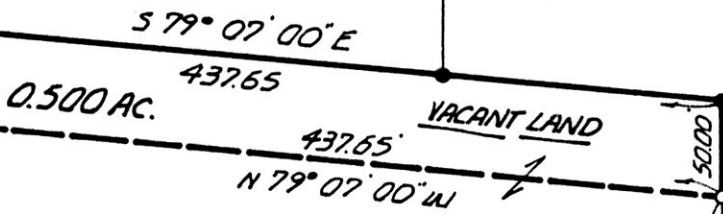
Date

*J.M. Group* 3/16/89



WALLACE JR. & ELSIE SOMMERS  
191/568

CHARLES E. & DONNA J. BOYLAN  
197/475



VERNON R. MILLER  
DEED VOL. 241 PG. 159  
3.00 AC.  
- 0.50  
2.50 AC. REMAIN

"THIRD NELSON MILLER SUBDIVISION"

PLAT VOL. 9 PG. 170


REBAR FND. BEARS N56°21'35\"/>

- IRON CORNER FND.
- IRON CORNER SET
- 5/8" REBAR W/I.D. CAP

163127  
 Rec'd. MAR 16 1989 AT 4:21 o'clock pm  
 Recorded MAR 17 1989 Holmes Co. Ohio Fee: \$5.00 Deed Vol. 242 Page 587  
 Plat Vol. 12 Pg. 166 Recorder Richard Grawen

I CERTIFY THIS SURVEY TO BE CORRECT TO THE BEST OF MY KNOWLEDGE

*Edward A. Gasbarre*  
 EDWARD A. GASBARRE



R.W. GASBARRE & ASSOCIATES INC.  
 SURVEYING & MAPPING  
 401 S. MARKET ST. P.O. BOX 44  
 WOODSTER, OHIO 44691

COMPLETED: 3-03-89  
 REV. 3-07-89 RWG.