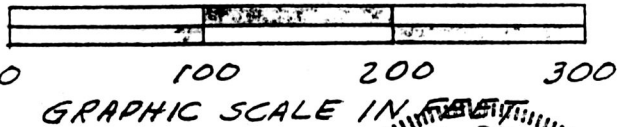
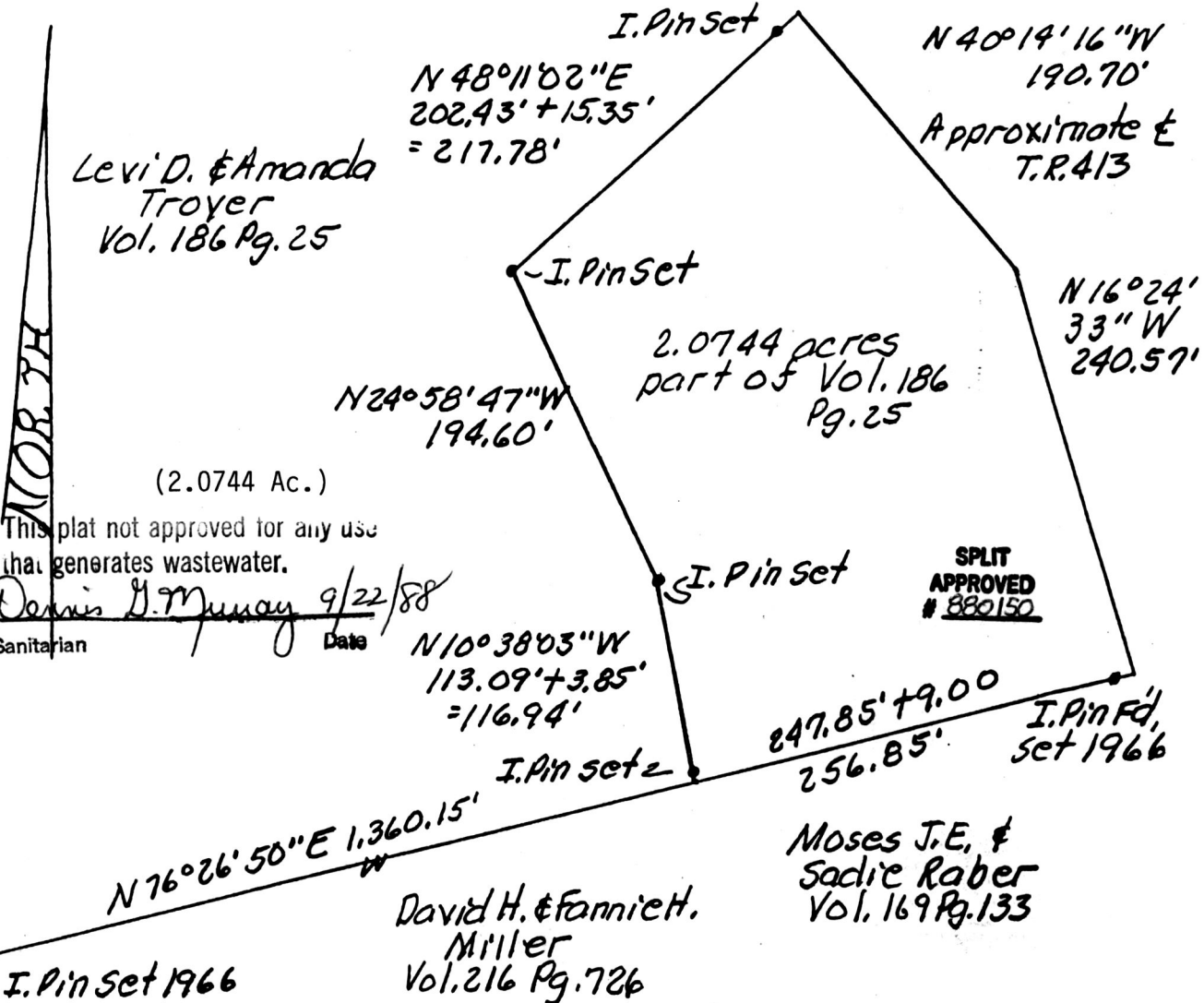



MAP OFFICE COPY

Stone Found 1966 at N.W. corner
Lot 7, 1st Qtr., T. 9N., R. 5W., of
Walnut Creek Twp., Hol. Co. Ohio

South 1,798.5' (Vol. 123 Pg. 513)



PLAT OF A SURVEY FOR
LEVI D. TROYER
Grantor
Known as part of Lot 7,
1st. Qtr., T. 9N., R. 5W. of
Walnut Creek Twp., Hol. Co.,
Ohio
Robert L. Kasner P.S. 5193
RE 20020
616188



161298