

CLARK TOWNSHIP  
N.E. QTR. & S.E. QTR. SEC. 16  
T-8N R-5W  
HOLMES COUNTY, OHIO

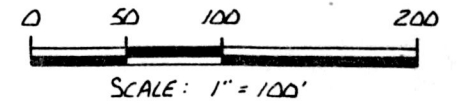
JOHN D. & AMANDA D. HERSHBERGER  
DEED VOL. 211 PAGE 579

SPLIT  
APPROVED  
# 880085

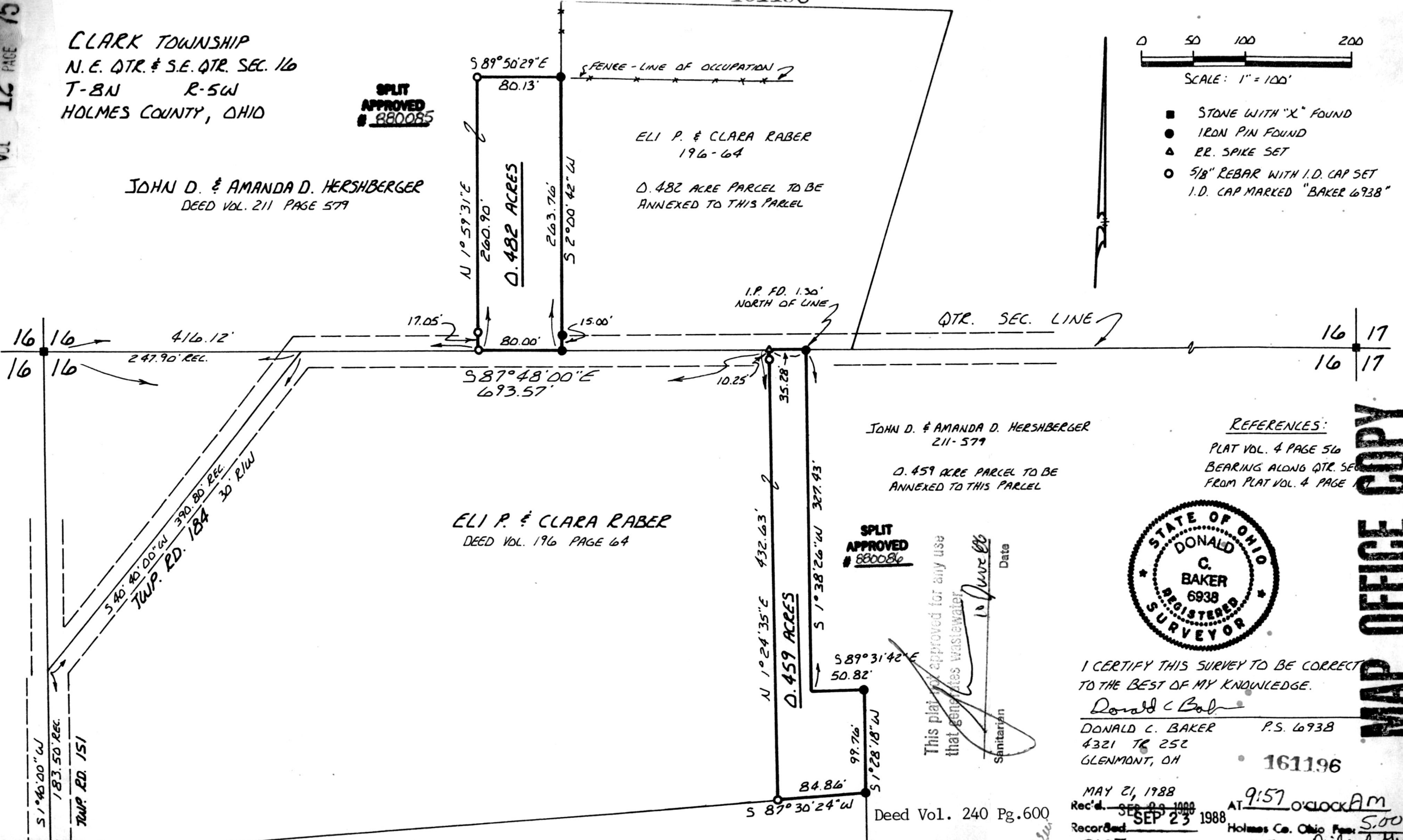
ELI P. & CLARA RABER  
196-64

0.482 ACRE PARCEL TO BE  
ANNEXED TO THIS PARCEL

161196



- STONE WITH "X" FOUND
- IRON PIN FOUND
- ▲ RR. SPIKE SET
- 5/8" REBAR WITH I.D. CAP SET  
I.D. CAP MARKED "BAKER 6938"



JOHN D. & AMANDA D. HERSHBERGER  
211-579


0.459 ACRE PARCEL TO BE  
ANNEXED TO THIS PARCEL

ELI P. & CLARA RABER  
DEED VOL. 196 PAGE 64

SPLIT  
APPROVED  
# 880086

This plat approved for any use  
that generates wastewater  
Sanitarian  
Date 10 June 88

REFERENCES:  
PLAT VOL. 4 PAGE 56  
BEARING ALONG QTR. SEC.  
FROM PLAT VOL. 4 PAGE



I CERTIFY THIS SURVEY TO BE CORRECT  
TO THE BEST OF MY KNOWLEDGE.

Donald C. Baker  
DONALD C. BAKER P.S. 6938  
4321 TR 252  
GLENMONT, OH

MAY 21, 1988  
Rec'd. SEP 23 1988 AT 9:57 o'clock AM  
Recorded SEP 23 1988 Holmes Co. Ohio Fee 5.00  
PLAT Vol. 12 Pg. 75 Richard Brown

Deed Vol. 240 Pg. 600

MAP OFFICE COPY