


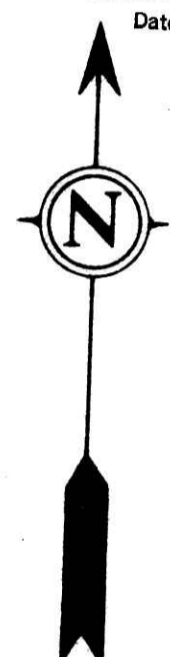
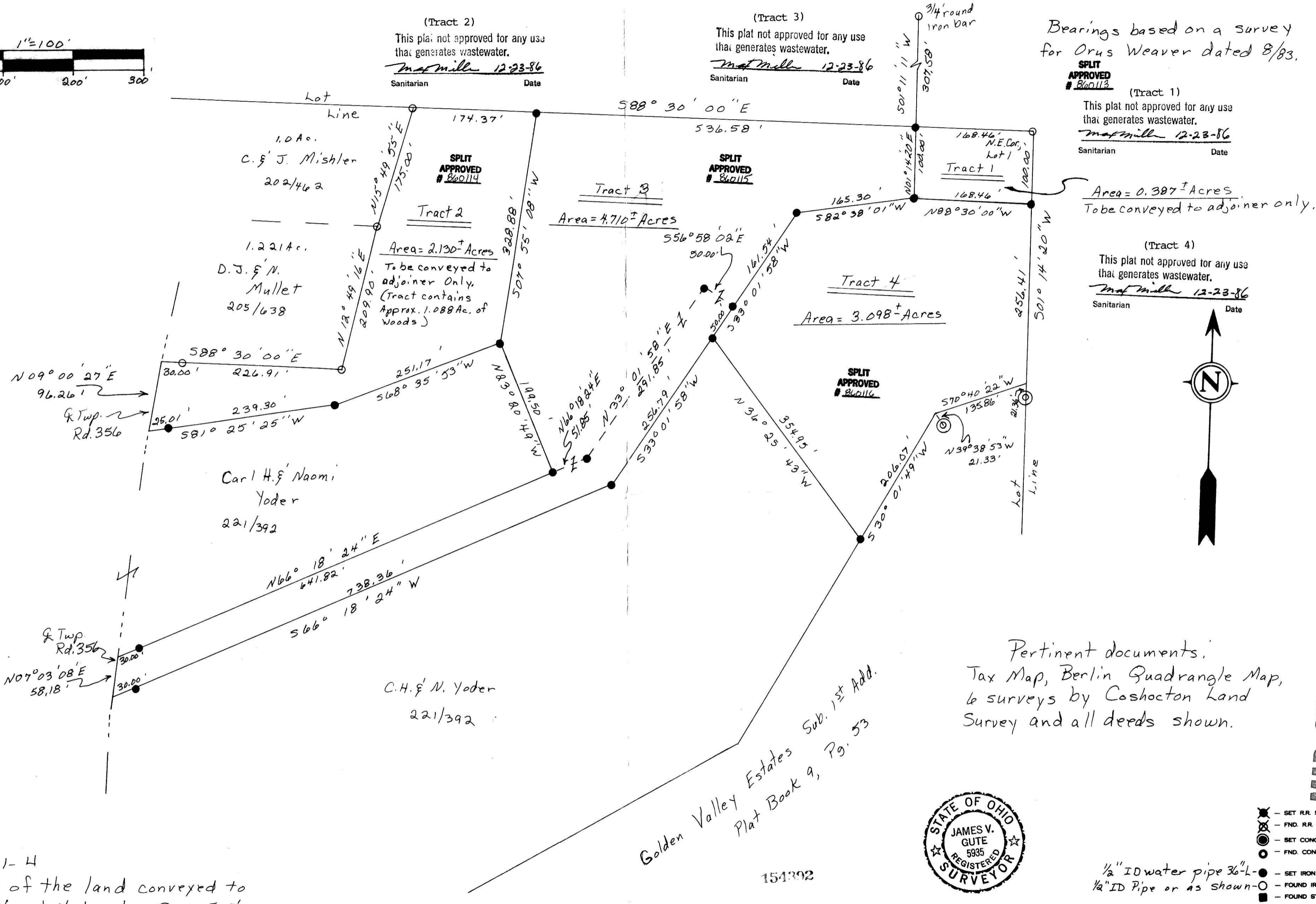
BEING PART OF: LOT 10
 SEC. 477
 QUAR. 477
 T. 9 N. R. 10 W.
 TOWNSHIP Berlin
 COUNTY Holmes, Ohio, U.S.M.L.

154392
THE COSHOCTON LAND SURVEYING SERVICE, INC.
 233 S. FOURTH ST. COSHOCTON, OHIO 43812

SURVEY FOR: Carl Yoder
 DATE: December, 1986
 SCALE: 1" = 100'



Bearings based on a survey for Orus Weaver dated 8/83.



Pertinent documents:
 Tax Map, Berlin Quadrangle Map,
 & surveys by Coshocton Land
 Survey and all deeds shown.



- ⊗ - SET R.R. SPIKE
- ⊗ - FND. R.R. SPIKE
- ⊗ - SET CONC. MON
- ⊗ - FND. CONC. MON
- - SET IRON PIN
- - FOUND IRON PIN
- - FOUND STONE
- ▲ - SET P.K. NAIL
- △ - FOUND P.K. NAIL
- - CORNER POST

Tracts 1-4
 Being part of the land conveyed to
 Carl H. & Naomi Yoder by Orus E. &
 F. Weaver in Vol. 221, Pg. 392.

DEC 30 1986
 Rec'd. 3:22 AT 10:00 PM
 Recorded Dec 31, 1986 Holmes Co. Ohio Fees 16.80
 Plat Vol. 11 Pg. 122 Recorder Richard Weaver hereby certify the above plat to be correct to the best of my knowledge and belief.

Deed Vol. 233 Pages 858, 861, 864, & 868
 Subject To All Easements
 And Rights-Of-Way, Public
 And Private, Of Record

THE COSHOCTON LAND SURVEYING SERVICE
 REGISTERED SURVEYOR 5935
 REGISTERED ENGINEER 37405

MAP OFFICE COPY

BRUNING 40-21 38975
 VCL 11 PAGE 122