

156591

• = Set 3/4" X 30" Rebar with aluminum cap

□ = Recovered Stone (Buried 12")

This 0.750 Ac. plat is approved for residential wastewater.

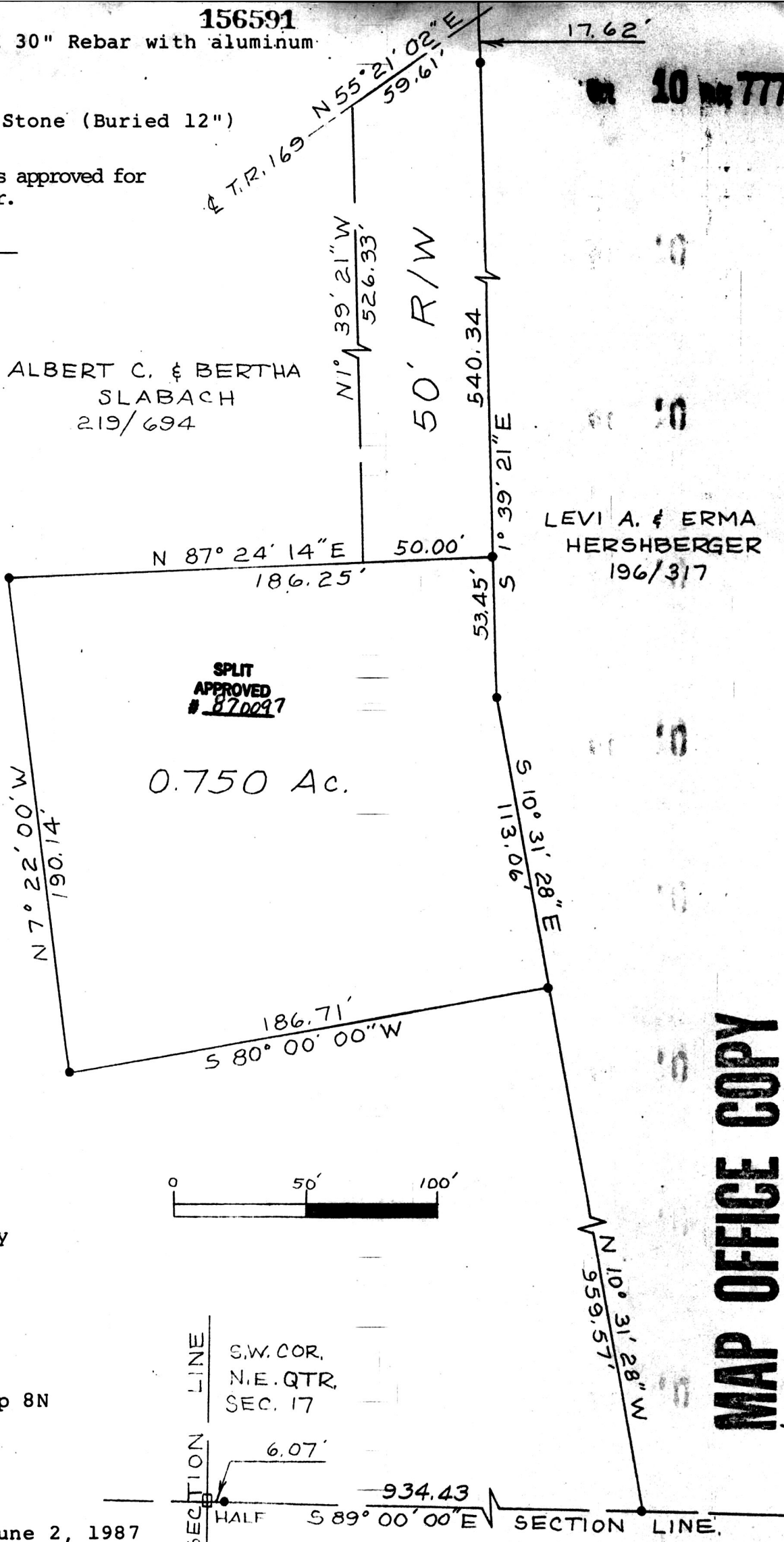
Max Miller
Sanitarian

7-2-87
Date

ALBERT C. & BERTHA
SLABACH
219/694

LEVI A. & ERMA
HERSHBERGER
196/317

Bearing Based on Deed 219/694




SPLIT
APPROVED
870097

0.750 Ac.

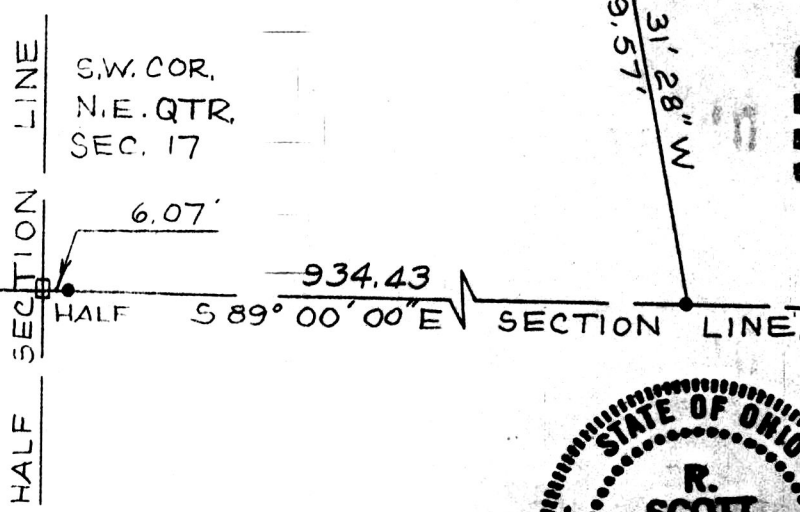
Research Data:

Deeds:
219/694 196/317



Boundary Survey
for
Albert Slabach

in
Section 17
Range 4W, Township 8N
Clark Township
Holmes County
Ohio



Scale: 1" = 50' June 2, 1987

156591

rec'd. JUL 8 1987

recorded JUL 9 1987

AT 4:12 O'CLOCK PM
Holmes Co. Ohio Fee: 5.00

Plat Vol. 10 Pg. 777 Recorder Richard Graven


Deed Vol. 235 Page 792

Prepared By
G.A. STEWART INC.

450 S. 4th Street (614) 622-2783
COSHOCOTON, OHIO 43812

R. Scott Johnson

R.P.S. No. 6791



MAP OFFICE COPY

17.62' 10 777