

KNOX TWP. 4TH QTR.
LOTS 29 & 30 T-9N; R-9W
HOLMES COUNTY, OHIO

R. & B. BARNER
173-256

D. & N. PACKE

0.469 ACRE PARCEL TO BE ANNEXED
TO THIS PROPERTY

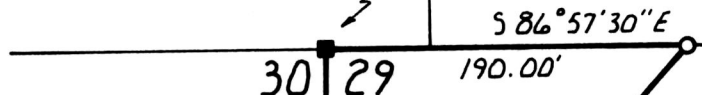
DANIEL M. SKOLMUTCH
DEED VOL. 205 PAGE 747

IRON PIN FOUND
S.E. COR. LOT 15, 1ST QTR.

SET REBAR OVER STONE

1ST QTR. T-9N, R-9W

4TH QTR. T-9N, R-9W



DONALD R. & NITA A. PACKE
DEED VOL. 226 PAGE 772

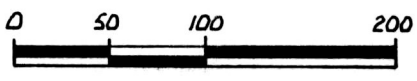
(0.469 Ac.)

This plat not approved for any use
that generates wastewater.

McMill 3-18-87
Sanitarian Date

**SPLIT
APPROVED
870033**

MAP OFFICE COPY




SCALE: 1" = 100'

- STONE FOUND
- IRON PIN FOUND
- 5/8" REBAR WITH I. D. CAP SET

REFERENCES

PLAT VOL. 10 PAGE 601
PLAT VOL. 7 PAGE 482
BEARINGS FROM DEED VOL. 167 PAGE 190
ALL DEEDS AS SHOWN

155253



G. SHEELY

Rec'd. MAR 24 1987 AT 9:37 O'CLOCK AM
 Recorded MAR 24 1987 Holmes Co. Ohio Fees 5.00
Plot Vol. 10 Pg. 712 Recorder Richard Mauer
 I CERTIFY THIS SURVEY TO BE CORRECT TO THE BEST OF MY KNOWLEDGE. Deed vol. 234
Donald C. Baker Pages 570 & 571
 DONALD C. BAKER P.S. 6938
 4321 T.R. 252
 GLENMONT OH. 44628
 JAN. 23, 1987

ROBERT J. & DELORES M. SKOLMUTCH
DEED VOL. 167 PAGE 190

N 4° 00' 00" E
758.90'

(FOR INGRESS & EGRESS)

LOT LINE

774.00'
S 4° 00' 00" W

50' EASEMENT

52.23'
N 69° 12' 00" W

TWP. RD. 224