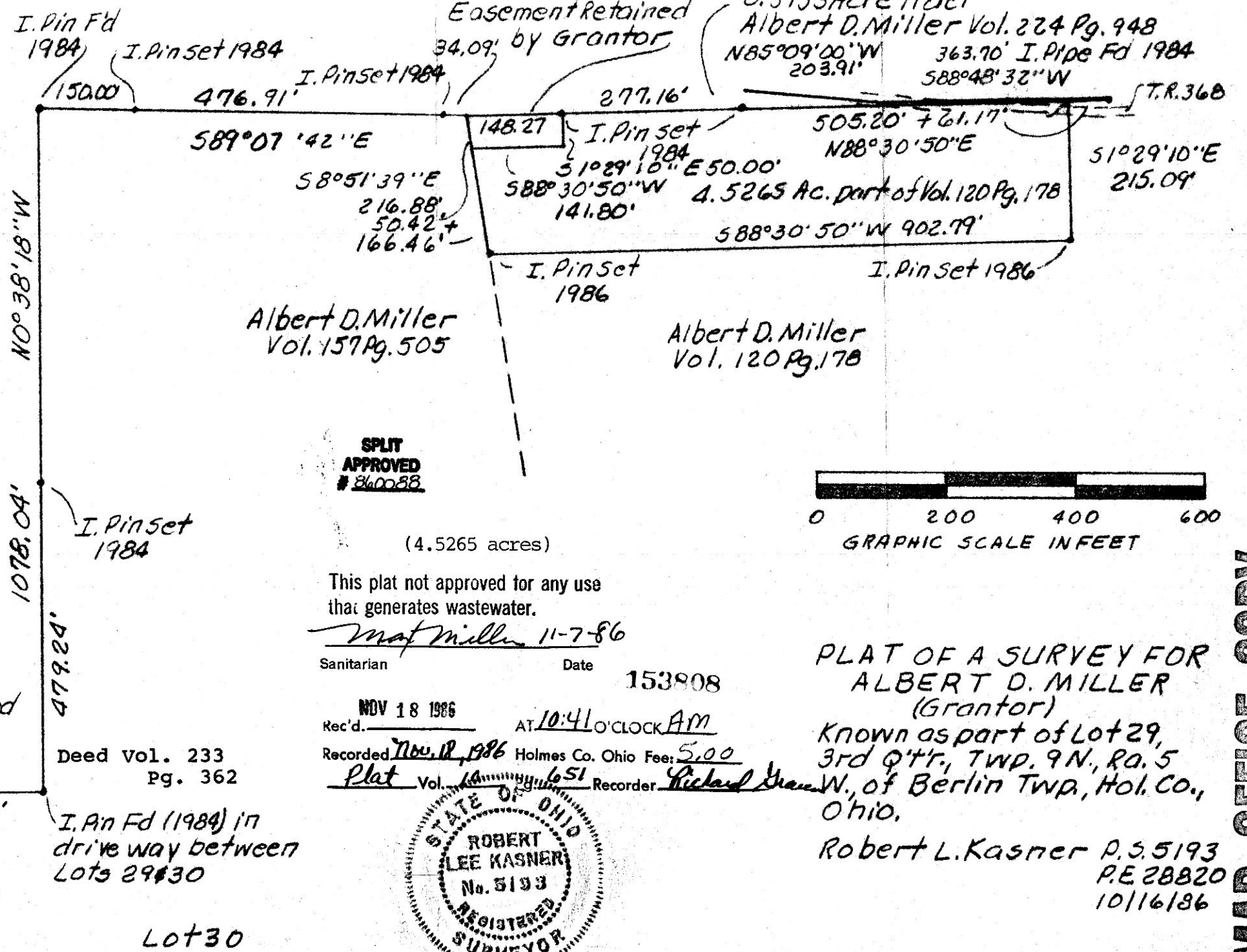


153808



0.3735 Acre Tract  
 Albert D. Miller Vol. 224 Pg. 948  
 N85°09'00"W 203.91'  
 363.70' I. Pipe Fd 1984  
 S88°48'32"W

Easement Retained  
 34.09' by Grantor

Albert D. Miller  
 Vol. 157 Pg. 505

Albert D. Miller  
 Vol. 120 Pg. 178

**SPLIT  
 APPROVED  
 # 840088**

(4.5265 acres)

This plat not approved for any use  
 that generates wastewater.

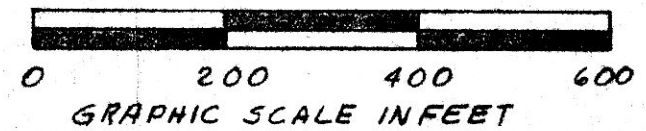

*Mat Miller* 11-7-86

Sanitarian \_\_\_\_\_ Date 153808

Rec'd. NOV 18 1986 AT 10:41 O'CLOCK AM

Recorded Nov 18 1986 Holmes Co. Ohio Fee: 5.00

Plat Vol. 16 Pg. 651 Recorder *Richard Green*



PLAT OF A SURVEY FOR  
 ALBERT D. MILLER  
 (Grantor)  
 Known as part of Lot 29,  
 3rd Q'tr, TWP. 9 N., R. 5  
 W., of Berlin Twp., Hol. Co.,  
 Ohio.

Robert L. Kasner P.S. 5193  
 P.E. 28820  
 10/16/86

MAP OFFICE COPY

Lot 36

Lot 35

Lot 30

NORTH

I. Pin set reestablished  
 S.W. corner Lot 29

I. Pin set (1984)  
 on line on South  
 side of drive way

I. Pin Fd (1984) in  
 drive way between  
 Lots 29 & 30

M. 81' 86" ON  
 1078.04'  
 479.24'

I. Pin Fd 1984  
 I. Pin set 1984  
 I. Pin set 1984

I. Pin set 1984  
 I. Pin set 1986

I. Pin set 1986

T.R. 368