

THE COSHOCTON LAND SURVEYING SERVICE

233 S. FOURTH ST.

COSHOCTON, OHIO 43812

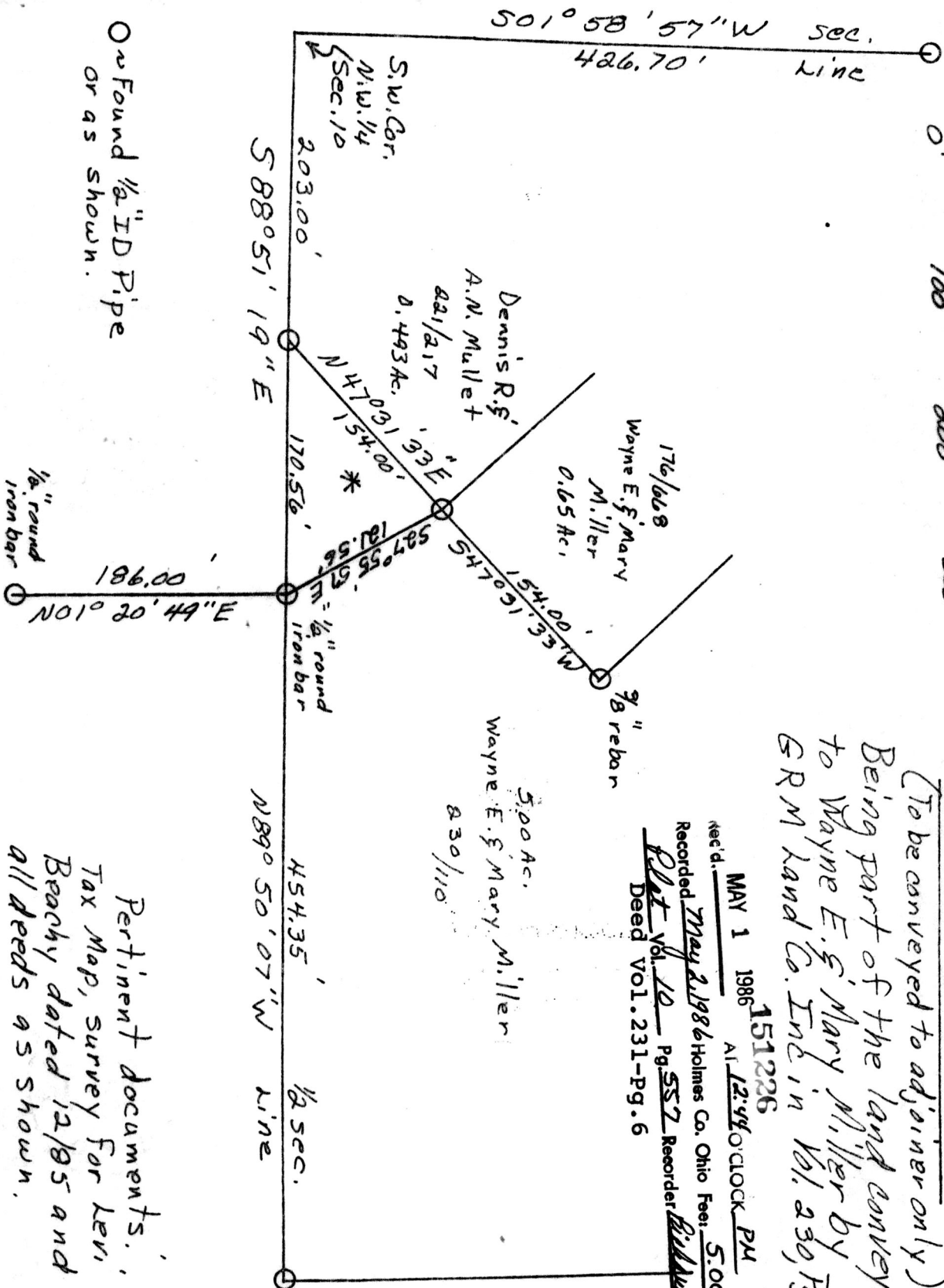
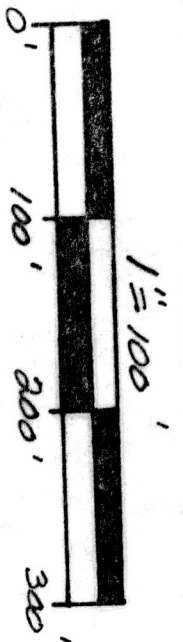
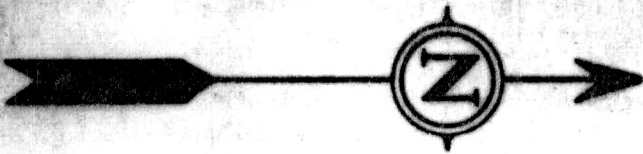
BEING PART OF: LOT ~  
SEC. 10  
QUAR. ~  
T. 4N, R. 2W  
TOWNSHIP Salt Creek  
COUNTY Holmes, Ohio

SURVEY FOR: Wayne Miller

DATE: April, 1986

SCALE: 1" = 100'

The Congress Lands North of the old Seven Ranges



One Found 1/2" ID Pipe or as shown.

Bearings based on a Survey for Levi Beachy, dated 12/85.

Pertinent documents, Tax Map, survey for Levi Beachy dated 12/85 and all deeds as shown.

rec'd. MAY 1 1986 12:49 O'CLOCK PM  
Recorded May 2, 1986 Holmes Co. Ohio Fee: 5.00  
Plat Vol. 10 Pg. 557 Recorder: Richard Shroyer  
Deed Vol. 231-Pg. 6

\* Area = 0.208 Acres  
(To be conveyed to adjoining only)  
Being part of the land conveyed to Wayne E. J. Mary Miller by GRM Land Co. Inc. in Vol. 230, Pg. 710

MAP OFFICE COPY

I hereby certify the above plat to be correct to the best of my knowledge and belief.

Subject To All Easements  
And Rights-Of-Way, Public  
And Private, Of Record

THE COSHOCTON LAND SURVEYING SERVICE

REGISTERED SURVEYOR 5935