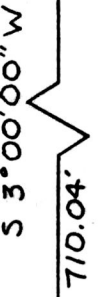
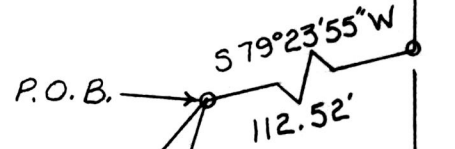
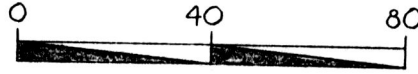
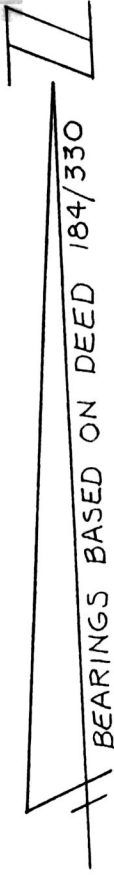


MAP OFFICE COPY

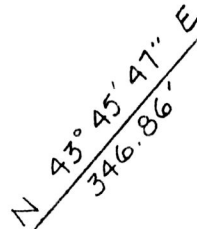
149708

NE Cor.  
SE Qtr.  
Sec. 5

= recovered 3/4" x 30" steel pin  
= set 3/4" x 30" steel pin with alum. cap



ALBERT N. SCHROCK  
176/683



0.439 Acres

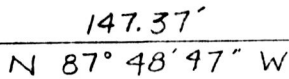


W. R. KEIM  
227/959

SEC. 5

SEC. 4

SECTION LINE



J.O. MILLER  
132/411, 216/263

149708

rec'd. DEC 13 1985 AT 3:24 O'CLOCK PM  
Recorded Dec 16 1985 Holmes Co. Ohio Fee: 6.00  
Plat Vol. 10 Pg. 510 Recorder Richard Shaver  
Deed Vol. 229-pg. 705.

Reference List:

- Deeds: 176/683, 132/411  
166/565, 184/330  
227/959

BOUNDARY SURVEY  
FOR  
WILLIAM R. KEIM  
SECTION 5  
RANGE 5W, TOWNSHIP 8N  
CLARK TOWNSHIP  
HOLMES COUNTY  
OHIO

Scale: 1" = 40' Oct. 24, 1985

*G. W. Stewart*

Registered Surveyor  
No. 6357



Prepared By  
G.A. STEWART INC.

450 S. 4th Street (614) 622-2783  
COSHOCOTON, OHIO 43812