

THE COSHOCTON LAND SURVEYING SERVICE

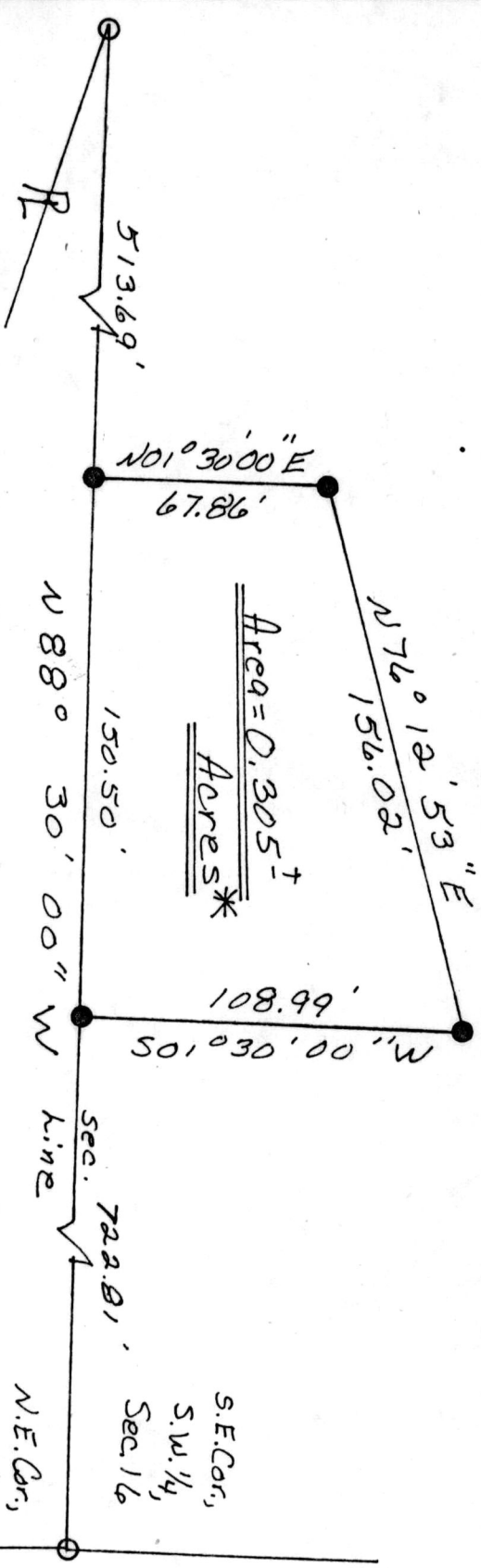

214 FOURTH ST.

COSHOCTON, OHIO 43812

BEING PART OF: LOT ~
 SEC. 16, S.W. 1/4
 QUAR. 3rd.
 T8N, R5W
 TOWNSHIP Clark
 COUNTY Holmes, Ohio, U.S.M.L.

SURVEY FOR: Ivan E. Mast
 Menno Barkman Land
 DATE: Feb, 1985
 SCALE: 1" = 50'

Being part of the land
 conveyed to Menno D. &
 Amanda M. Barkman by David D.
 & Anna D. Barkman in Vol. 189,
 Pg. 589, Tract 1.



Bearings based on a
 Survey for Levi Schrock
 dated 7/79.

* To be conveyed to
 adjoining only,
 189/589
 Menno D. & A.M. Barkman

4.354 Ac.
 Ivan E. & Mary Mast
 207/532

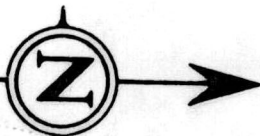
On Found 1/2" ID Pipe
 on Set 1/2" ID water
 Pipe, 36"-L

Pertinent documents.
 Tax Maps, New Bedford
 Quadrangle Map, & surveys
 by Coshocton Land Survey
 and all deeds as shown.

147060



Rec'd. MAY 20 1985 AT 2:58 O'Clock PM
 Recorded May 21, 1985 Holmes Co., Ohio Fee: \$1.00
 Plat Vol. 10 Pg. 411 Recorder Richard Gravelle
 Deed Vol. 227-Pg. 326



I hereby certify the above plat to be correct to the best of my knowledge and belief.

Subject To All Easements
 And Rights-Of-Way, Public
 And Private, Of Record

THE COSHOCTON LAND SURVEYING SERVICE

James V. Gute
 REGISTERED SURVEYOR 5935