




144459

MAP OFFICE COPY



ND 1° 46' W 1094.05'

IP set at reestablished
S.W. cor. of Lot 29, 3rd
Qtr., Twp. 9N., R. 5W.



144459

SEP 21 1984 AT 4:02 O'CLOCK PM
 rec'd. Recorded Sept. 24, 1984 Holmes Co. Ohio Fee: 6.40
 Plat Vol. 10 Pg. 310 Recorder Richard
 Deed Vol. 224-Pg. 948 16x8 Xy
 P Miller

PLAT OF A SURVEY FOR
 ALBERT D. MILLER
 (Grantee)
 Known as part of Lot 29, 3rd
 Qtr., Twp. 9N., R. 5W., of Berlin
 Twp., Hol. Co., Ohio
 Robert L. Kasner, R. 5193
 P.E. 28830

8/13/84

VOL 10 PAGE 310