

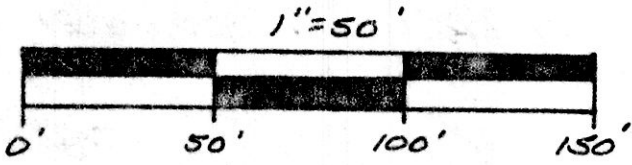
THE COSHOCTON LAND SURVEYING SERVICE

233 S. FOURTH ST.

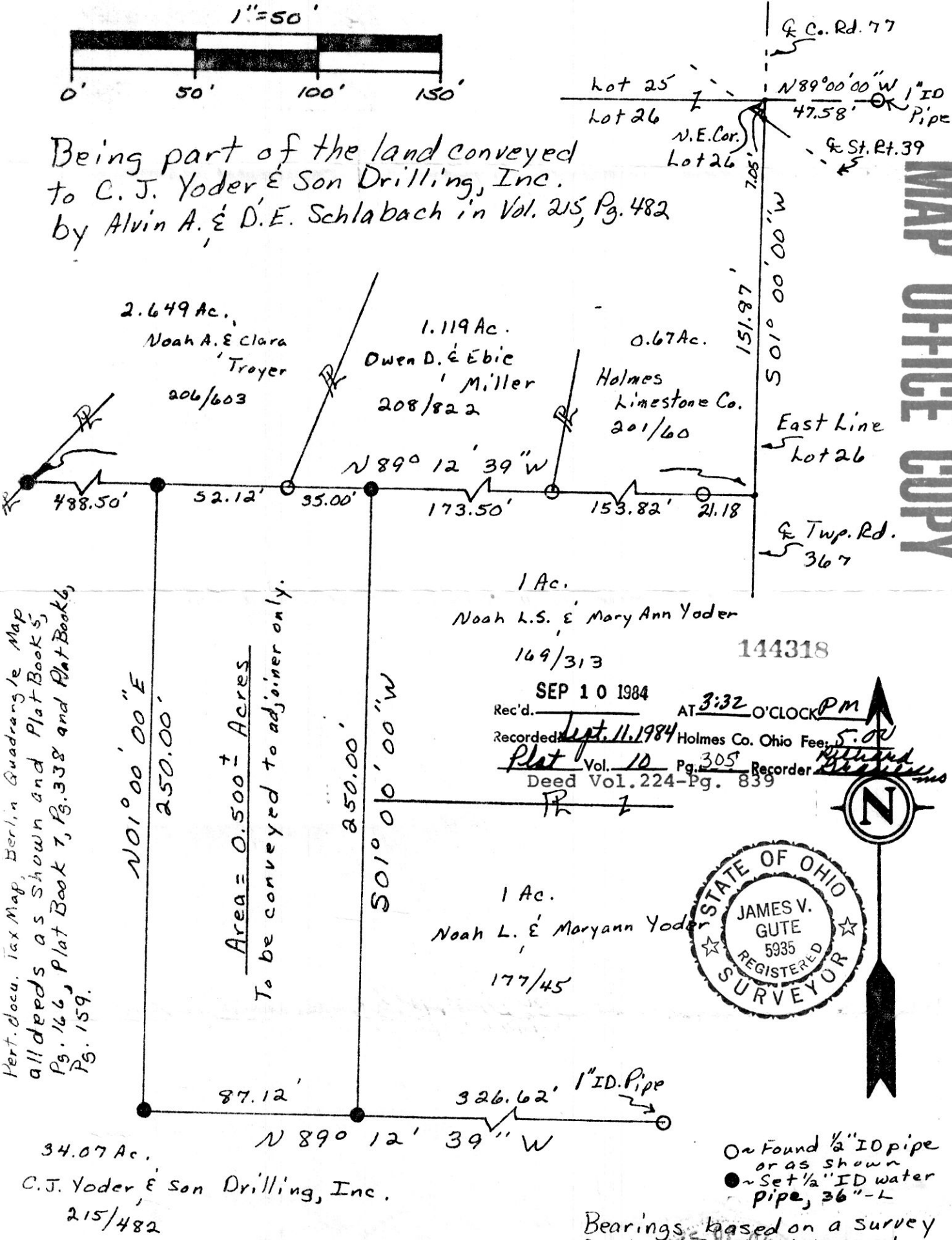
COSHOCTON, OHIO 43812

BEING PART OF: LOT 26
SEC. ~
QUAR. 3rd
T9N, R5W
TOWNSHIP Berlin
COUNTY Holmes, Ohio, U.S.M.L.

SURVEY FOR: Noah Yoder
Land of C. J. Yoder & Son Drilling, Inc.
DATE: July, 1983
SCALE: 1" = 50'




Being part of the land conveyed to C. J. Yoder & Son Drilling, Inc. by Alvin A. & D. E. Schlabach in Vol. 215, Pg. 482



Vert. docu. Tax Map, Berlin Quadrangle Map all deeds as Shown and Plat Books 5, Pg. 166, Plat Book 7, Pg. 338 and Plat Book 6, Pg. 159.

Area = 0.500 ± Acres
To be conveyed to adjoining only.

144318
SEP 10 1984
Rec'd. AT 3:32 O'CLOCK PM
Recorded Sept. 11, 1984 Holmes Co. Ohio Fee: 5.00
Plat Vol. 10 Pg. 305 Recorder
Deed Vol. 224-Pg. 839



On Found 1/2" ID pipe or as shown
● Set 1/2" ID water pipe, 36"-L

Bearings based on a survey for Lev. Beachy, dated 12/77.

I hereby certify the above plat to be correct to the best of my knowledge and belief.

Subject To All Easements
And Rights-Of-Way, Public
And Private. Of Record

THE COSHOCTON LAND SURVEYING SERVICE

REGISTERED SURVEYOR 5935

MAP OFFICE COPY