

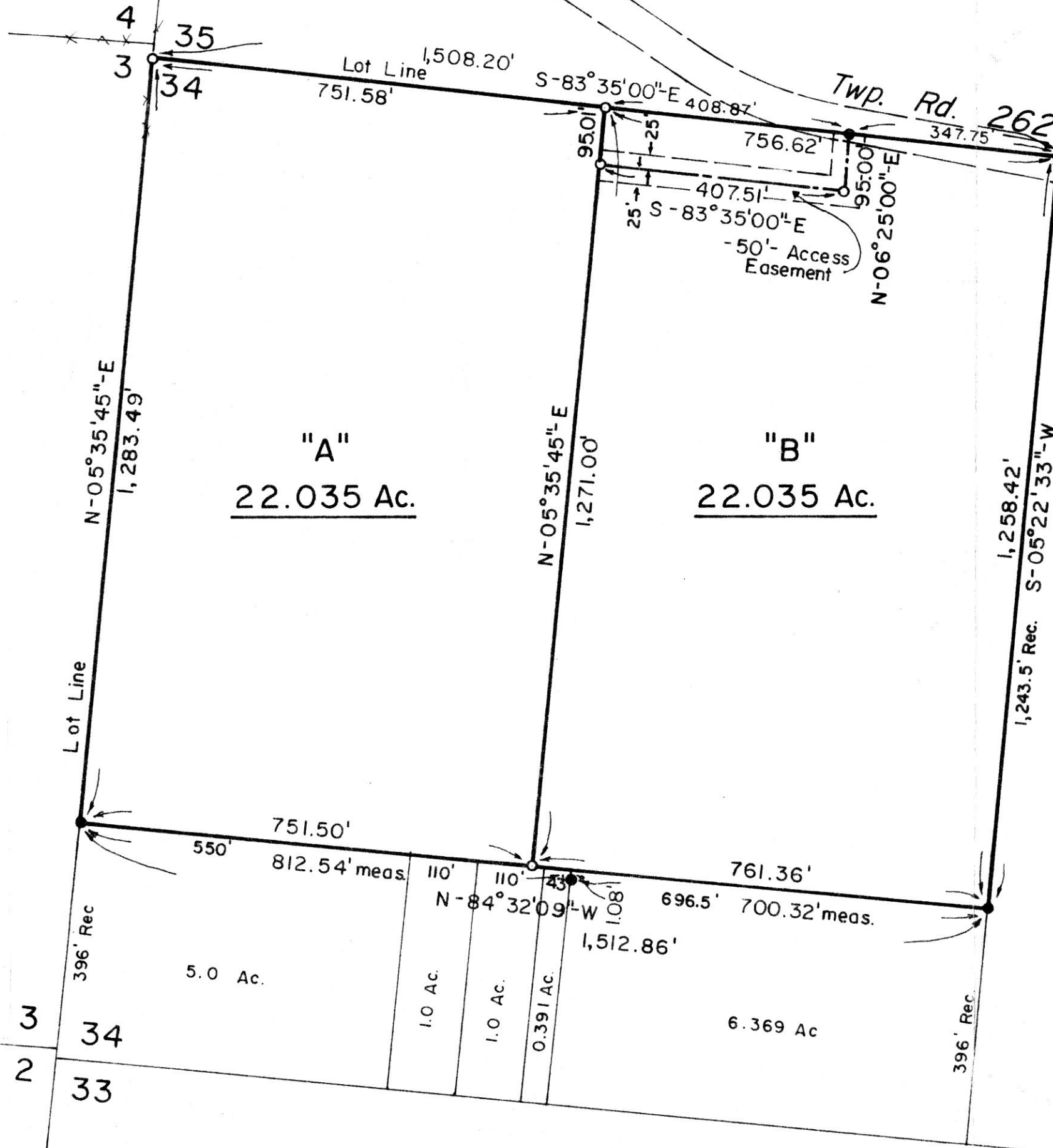
SURVEY PLAT of (2) 22.035 ACRE PARCELS

PART OF LOT 34
Second Quarter
T-9-N, R-7-W
Hardy Township

HOLMES COUNTY, OHIO


Grantor: Howard L. & Helen J. Keirns
Deed Vol. 199, Pg. 125

144220
REC'D. AUG 31 1984
AT 3:46 O'CLOCK P.M.
RECORDED September 4, 1984
Plot VOL. 10 PG. 300
Holmes Co. Ohio Fee: 10.80
Richard Rudolph Recorder
1241815
Deed Vol. 224-Pg. 760
Deed Vol. 224-Pg. 762



References

- Plat Vol. 7, Pg. 156
- Plat Vol. 7, Pg. 192
- Plat Vol. 7, Pg. 598
- Plat Vol. 7, Pg. 795
- Plat Vol. 8, Pg. 41
- Plat Vol. 8, Pg. 568
- Survey Of North Line Of Lot 34
By Wm. H. Long Dated Feb. 14, 1984




- - Iron Pipe Or Pin Fd.
- - 5/8" x 30" Rebar With Yellow Plastic Cap
Marked RUDOLPH Set
6449

I Certify This Survey And Plat To Be
Correct To The Best Of My Knowledge.

8-11-84 Ronald G. Rudolph

Date Ronald G. Rudolph - Reg. Surv. 6449
R. G. RUDOLPH SURVEYING, Inc.
405 West Liberty St.
Wooster, Ohio 44691



Job No. 1526

VOL 10 PAGE 300

MAP OFFICE COPY