

THE COSHOCTON LAND SURVEYING SERVICE

233 S. FOURTH ST.

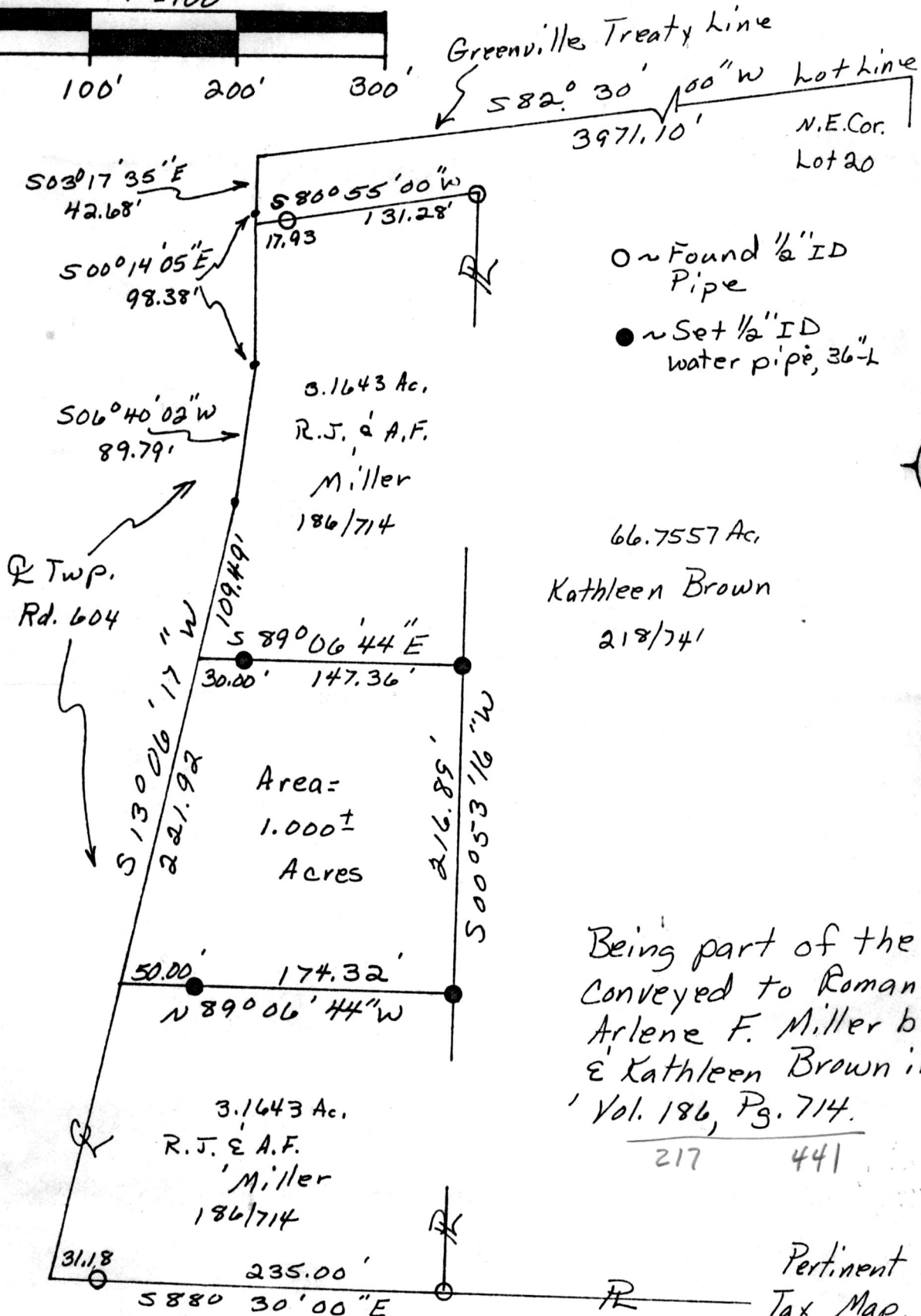
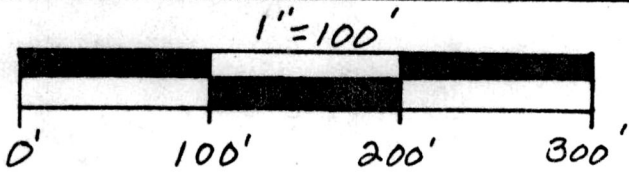
COSHOCTON, OHIO 43812

BEING PART OF: LOT 20
SEC. ~
QUAR. 4th.
T10N, R6W
TOWNSHIP Salt Creek
COUNTY Holmes, Ohio, U.S. M.L.

SURVEY FOR: Roman Miller

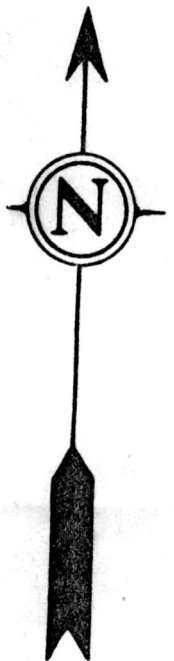
DATE: May, 1984

SCALE: 1" = 100'



On Found 1/2" ID Pipe

• ~ Set 1/2" ID water pipe, 36"-L



0.1643 Ac.
R.J. & A.F.
Miller
186/714

66.7557 Ac.
Kathleen Brown
218/741

Area =
1.000±
Acres

Being part of the land
conveyed to Roman J. &
Arlene F. Miller by Earl
& Kathleen Brown in
' Vol. 186, Pg. 714.
217 441

MAP OFFICE COPY

Bearings based on a survey
for Earl Brown dated 3/74

DEED VOL. 223 PAGE 730

Rec'd MAY 31 1984

AT 3:43 O'CLOCK PM

Recorded JUN 1 1984

Holmes Co. Ohio Fee: 5.00

Pertinent documents:
Tax Map, Berlin
Quadrangle Map,
above Brown
Survey & all deeds
as shown.

Paul Miller

Plat Vol. 10 Pg. 254 Recorder Richard Chaven

I hereby certify the above plat to be correct to the best of my knowledge and belief.

Subject To All Easements

And Rights-Of-Way, Public

And Private, Of Record

THE COSHOCTON LAND SURVEYING SERVICE

REGISTERED SURVEYOR 5935