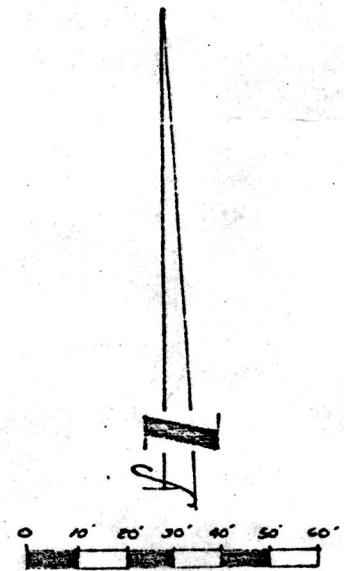
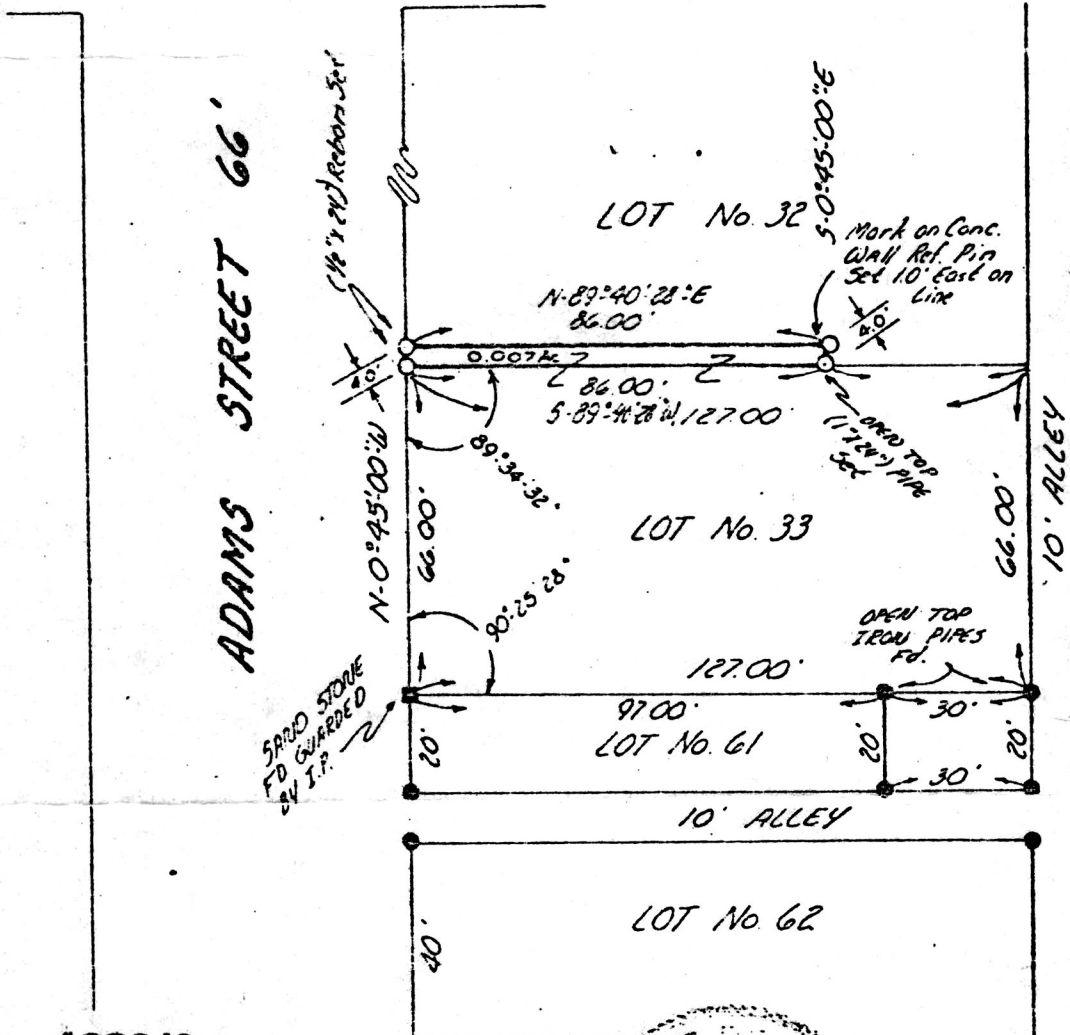



VILLAGE OF MT. HOPE  
 SALT CREEK TOWNSHIP  
 SECTION-12 N.W. PRRT  
 TOWNSHIP-14-N RANGE-12-W  
 HOLMES COUNTY  
 OHIO

APRIL 14, 1981

MADE FOR: ATLEE TROVER  
 Rt. #2  
 FREDERICKSBURG, OHIO

JACKSON ST. 66'



SCALE 1"=40'

- IRON PIPE FOUND
- IRON PIPE or REBAR SET
- STONE

REF. MATERIAL  
 DEED Vol. 14 Pg. 419  
 C. PURDY SURVEY (Apr. 1976)  
 Columbia Gas Survey  
 Plot Vol. 5  
 Pg. 146

132649

I CERTIFY THIS SURVEY TO BE CORRECT TO THE BEST OF MY KNOWLEDGE

*Clyde E. Purdy*  
 CLYDE E. PURDY  
 PURDY, FRIEDL & HARRIS INC.  
 ORRVILLE, OHIO  
 R.S. #4900

REC'D. July 15, 1982  
 AT 9:36 0800 A.M.  
 RECORDED July 15, 1982  
July 15 VOL. 20 PG. 28  
 Holmes Co. Ohio Fee 2.00

**MAP OFFICE COPY**

Deed Vol. 217-Pg. 610