

SURVEY FOR: Paul Miller
 DATE: September, 1983
 SCALE: 1" = 50'

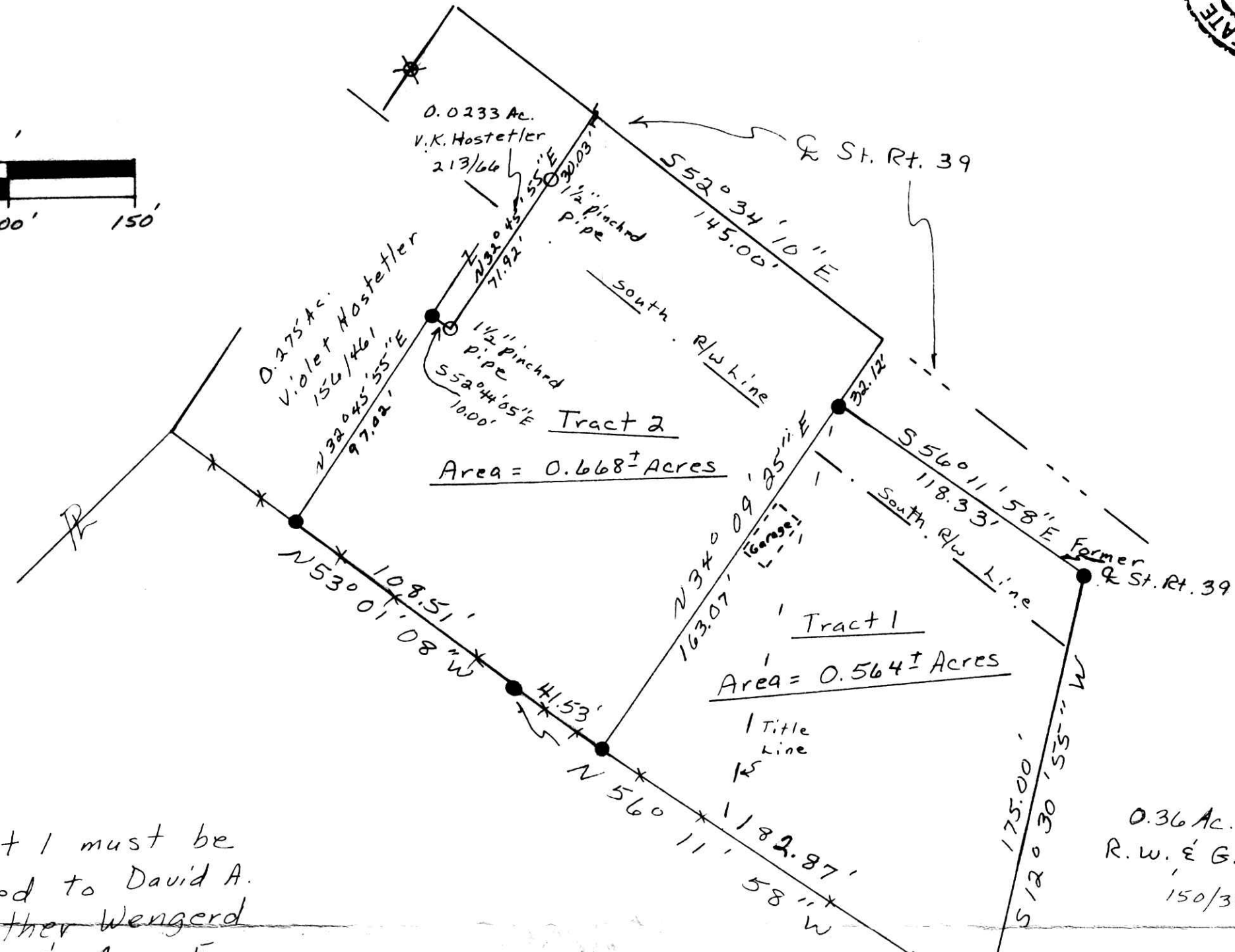
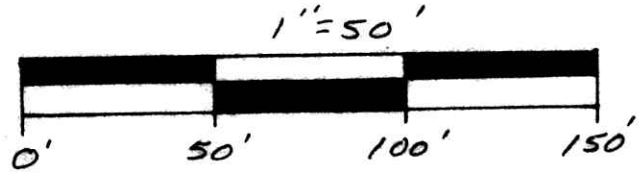
138978

Bearings based on a survey by Frank E. Bair, dated 5/22/76 and recorded in Plat Book 8, Pg. 46.

SET IRON SPIRE
 FND. BOLT
 SET CONC. MON.
 FND. CONC. MON.
 SET IRON PIN
 FOUND IRON PIN
 FOUND STONE
 SET P.K. NAIL
 FOUND P.K. NAIL
 CONCRETE POST

STATE OF OHIO
 JAMES V. GUTE
 5885
 REGISTERED SURVEYOR

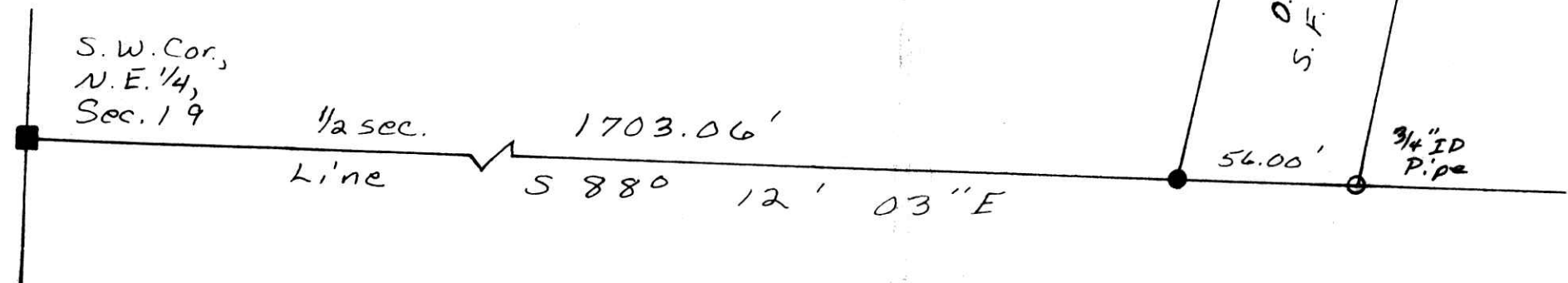
THE COSHOCTON LAND SURVEYING SERVICE
 REGISTERED SURVEYOR 5435
 REGISTERED ENGINEER 3745



Note: Tract 1 must be Quit Claimed to David A. & Mary Esther Wengerd by Alvin E. & Mary E. Miller.

Pertinent documents:
 Tax Map, Sugar Creek Quadrangle Map, all deeds as shown and P.B. 8, Pg. 46 & 746, P.B. 3, Pg. 10 & 95-B and P.B. 7, Pg. 815.

6.153 Ac.
 D.M. & B.A. Troyer
 137/321



Tract 1: Being the same premises intended to be conveyed to David A. & Mary Esther Wengerd by Andy L. & Katie S. Yoder in Vol. 215, Pg. 438.

Tract 2: Being the same premises conveyed to Alvin E. & Mary E. Miller by Ralph D. & Mattie Zook in Vol. 216, Pg. 303 also being the same premises as Vol. 217, Pg. 474 Survivorship Deed.

MAP OFFICE COPY

138978
 RECORDED October 11, 1983
 AT 4:07 O'CLOCK PM
 RECORDED October 12, 1983
 Plat VOL. 9 PG. 198
 Holmes Co. Ohio Fee: 18.70
 Recorder
 17X22 Paul Miller
 Deed Vol. 221; Pgs. 811 & 813.

Subject To All Easements
 And Rights-Of-Way, Public
 And Private, Of Record

THE COSHOCTON LAND SURVEYING SERVICE, INC.
 COSHOCTON, OHIO 43812
 233 S. FOURTH ST.

BEING PART OF:
 LOT 19
 SEC. 19
 T. 9 N. R. 5 W.
 WALNUT CREEK
 COUNTY: Holmes, Ohio, U.S.A.

FR 101 P 55-56 S 13 F 27