

GEOLOGIC SECTION

LEGEND

UNCONSOLIDATED MATERIAL

- SURFACE MATERIAL
- GLACIAL TILL - Sand & Gravel

CONSOLIDATED MATERIAL

- SANDSTONE
- SHALE
- SHALY SANDSTONE
- SANDY SHALE
- LIMESTONE
- BLACK FISSILE SHALE (SLATE)
- COAL
- CLAY

EXISTING -----

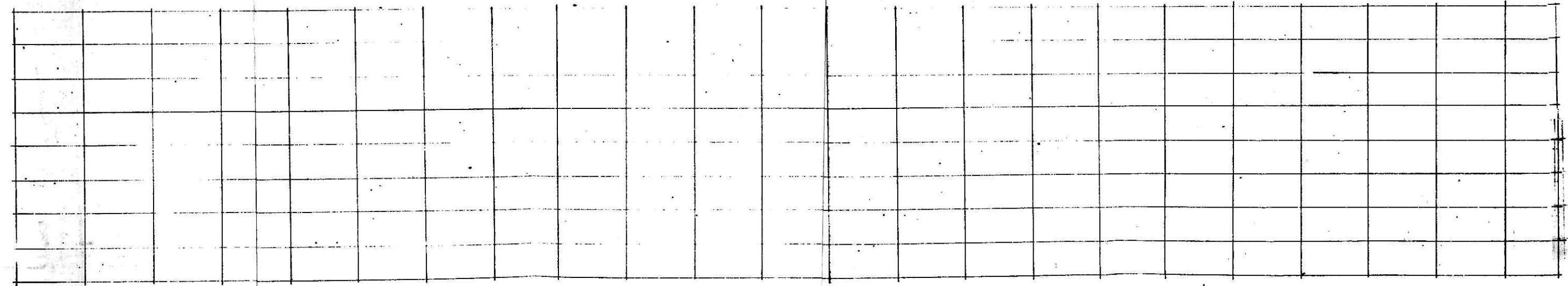
PROPOSED -----

AQUIFER ▼

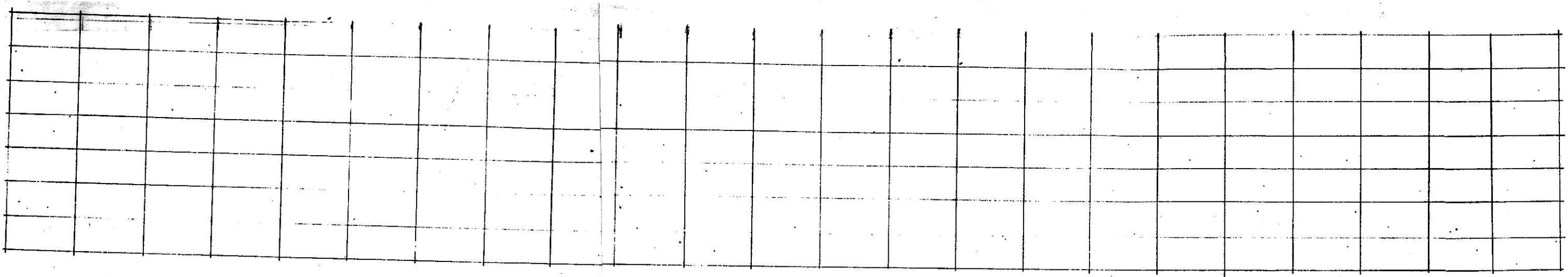
ESTIMATED WATER TABLE

Existing -----


Final -----



PROFILE at CROSS-SECTION



PROFILE at CROSS-SECTION



CENTER LINE PROFILE of

134696

REC'D November 24 1972

AT 1:44 O'CLOCK PM

RECORDED November 24 1972

Plot VOL 9

Holmes Co. Ohio Fee: 2.00

Richard Shaver, Recorder

Misc Vol. 3; pg. 579.

NOTES

STRIKE: N 60° E

DIP: S 30° E - 0'-12' 18'/mi

COAL ELEV. SEAM NAME SEAM NO.

1177-1209 M. KITT 5

1238 L. KITT 6

CERTIFICATION

I, the undersigned do hereby certify that this map is correct and shows to the best of my knowledge and belief all the information required by the strip mine laws of the State.

Raymond G. Hall signature

Acknowledged before me a Notary Public this 24th day of Nov 1972.

Richard Shaver NOTARY PUBLIC

PREPARED BY

A. R. ZAFLATA COMPANY OHIO

SUPPLEMENTAL SHEET No. _____

CROSS-SECTIONS & PROFILES

HOLMES LIMESTONE CO.

PERMIT APPLICATION