

BEING PART OF: LOT 35
 SEC. 2
 QUAR. 1st
 T 9 N. R 7 W
 TOWNSHIP HARDY
 COUNTY HOLMES, OHIO U.S.M.A.

THE COSHOCTON LAND SURVEYING SERVICE, INC.

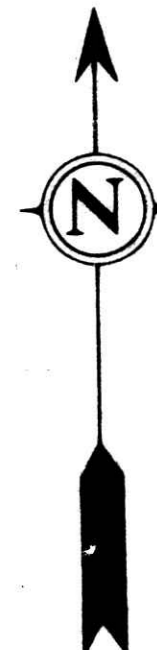
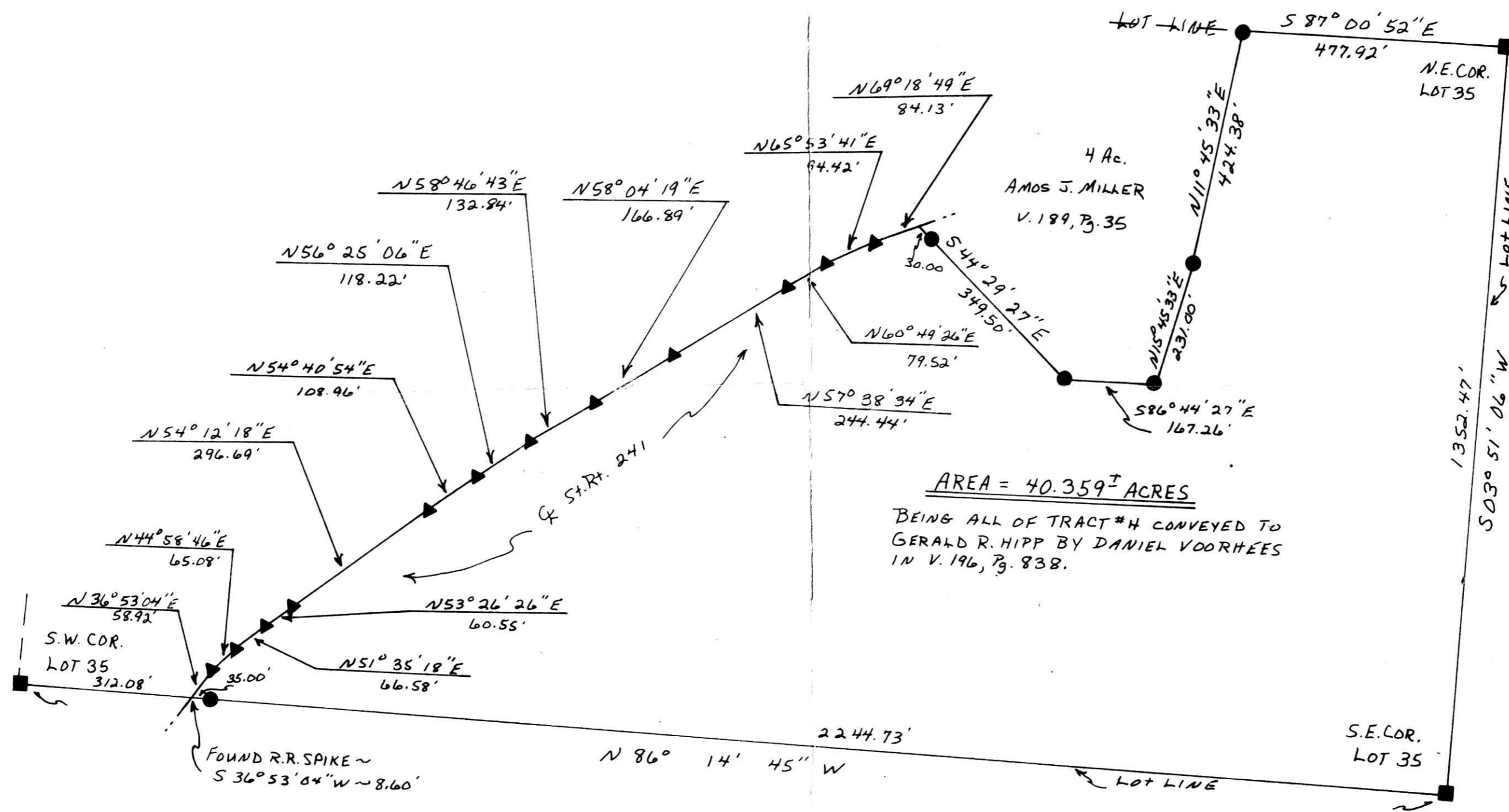

233 S. FOURTH ST.

COSHOCTON, OHIO 43812

SURVEY FOR: GERALD HIPP

DATE: FEB, 1981

SCALE: 1" = 200'



131370
 REC'D. April 6, 1982
 AT 2:08 O'CLOCK P.M.
 RECORD'D April 7, 1982
Plot VOL 9 PG. 136
 Holmes Co. Ohio Fee: 6.94
Richard M. ... Recorder
 16 1/2 x 21 x 2
 Deed Vol. 216-Pg. 697
Stear Kneeling

BEARINGS BASED ON A SURVEY FOR
 GERALD HIPP DATED 10/79.

PERTINENT DOCUMENTS: TAX MAP, MILLERSBURG
 QUADRANGLE, AND ALL DEEDS AS SHOWN.

Subject To All Easements
 And Right-Of-Way's, Public
 And Private, Of Record



- ⊗ - SET R.R. SPIKE
- ⊗ - FND R.R. SPIKE
- - SET CONC. MON
- - FND CONC. MON
- - SET IRON PIN
- - FND IRON PIN
- - FOUND STONE
- ▲ - SET P.K. NAIL
- - FND P.K. NAIL
- △ - CORNER POST

I hereby certify the above plat to be correct to the best of my knowledge and belief.

THE COSHOCTON LAND SURVEYING SERVICE

REGISTERED SURVEYOR 5335
 REGISTERED ENGINEER 37405