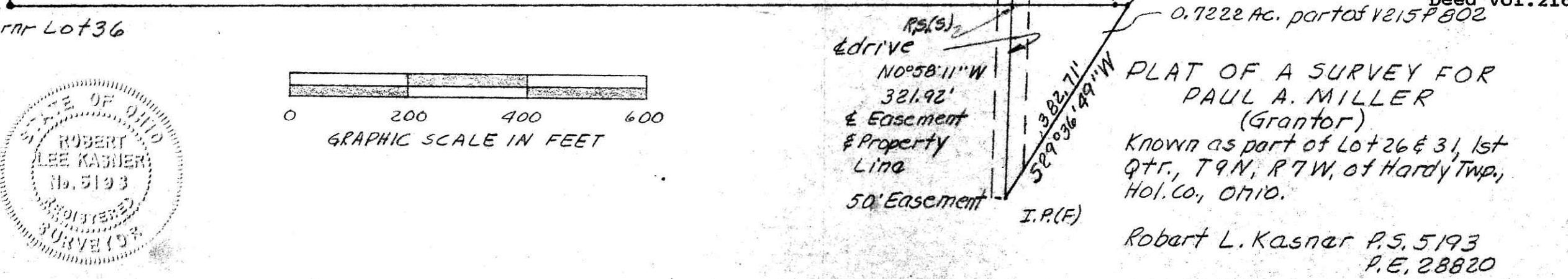
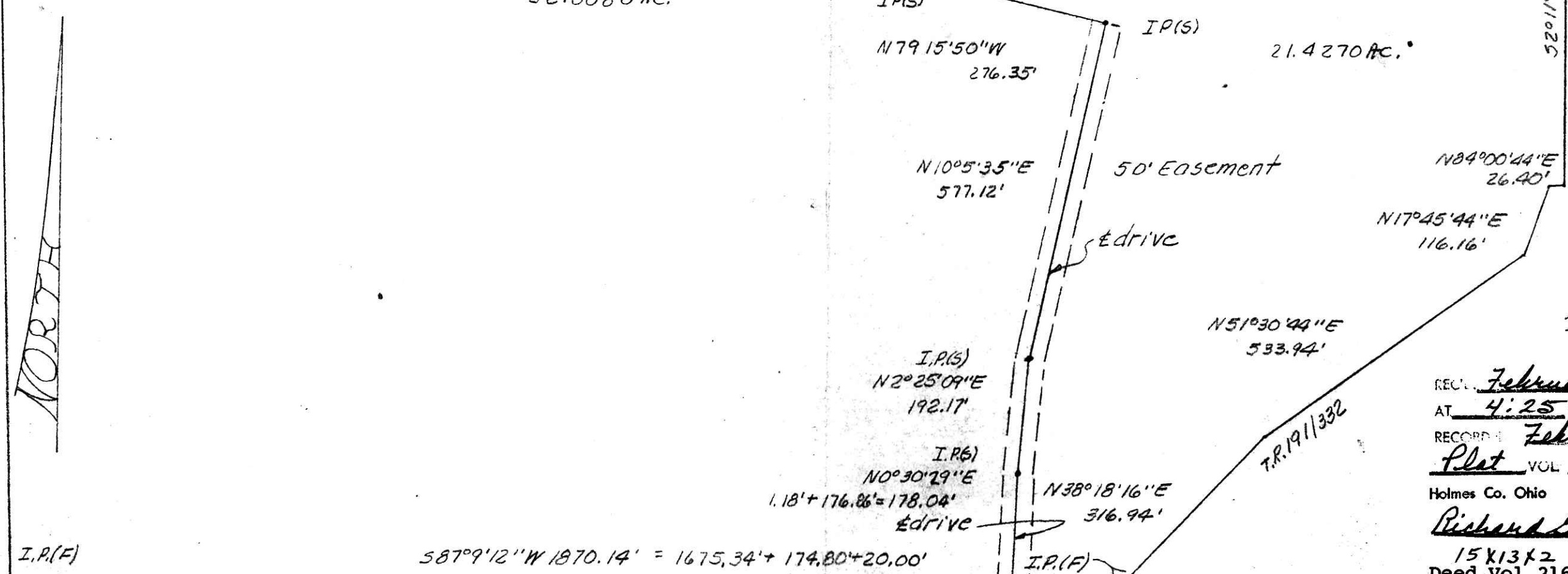
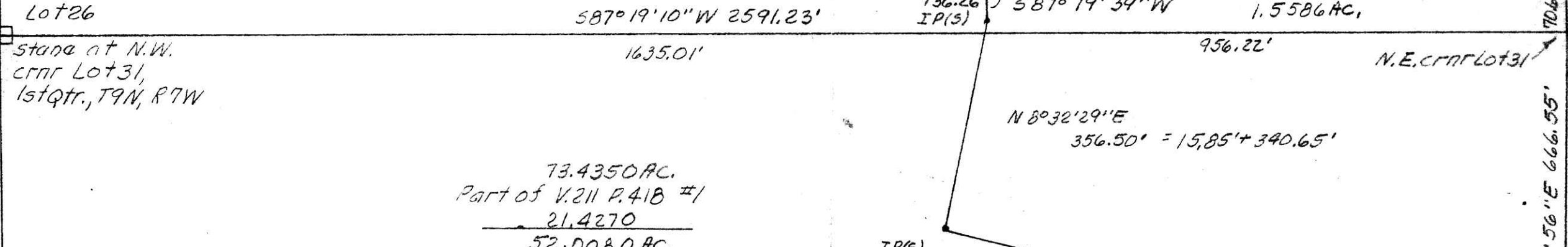
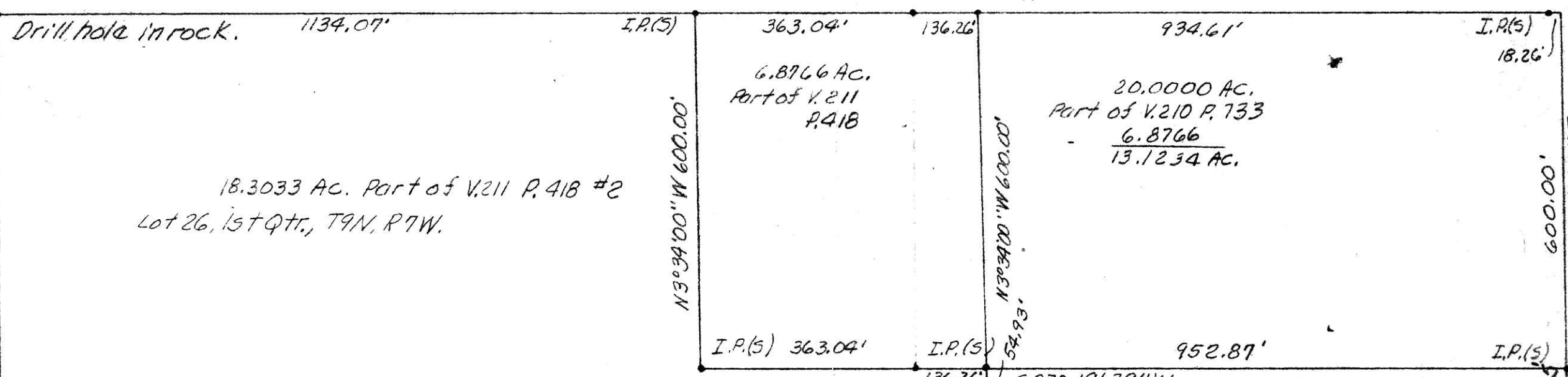


N3°08'27"W 670.65'

N3°00'37"W 1333.98'

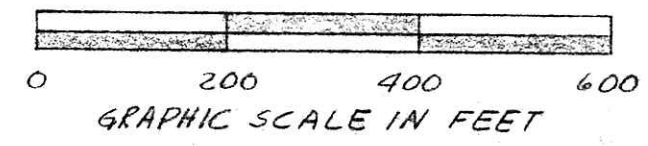



600.00' 53°34'00"E

520'11"56"E 666.55' T.R. 191/332

130509

REC'D February 12, 1982
 AT 4:25 O'CLOCK P.M.
 RECORD February 16, 1982
Plot VOL 9 P. 119
 Holmes Co. Ohio Fee: 3.90
Richard M. ... Recorder
 15 X 13 X 2
 Deed Vol. 216-Pg. 238, 242, 245



PLAT OF A SURVEY FOR
 PAUL A. MILLER
 (Grantor)
 Known as part of Lot 26 & 31, 1st
 Qtr., T9N, R7W, of Hardy Twp.,
 Hol. Co., OHIO.
 Robert L. Kasner P.S. 5193
 P.E. 28820

11/14/80.
 11/20/82