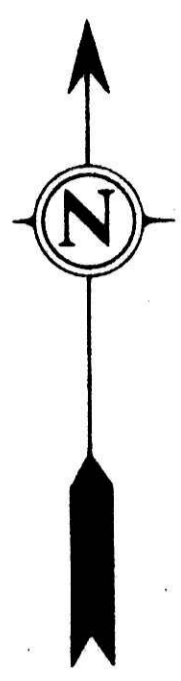


BEING PART OF: LOT 2
SEC. 7 ALLEY
TWP. 17 N. R. 4 W.
COUNTY HOLMES, OHIO, THE CONGRESS LANDS
NORTH OF THE OLD 7 RANGES


THE COSHOCTON LAND SURVEYING SERVICE, INC.
233 S. FOURTH ST.
COSHOCTON, OHIO 43812

SURVEY FOR: ELI C. MILLER
DATE: JUNE, 1981
SCALE: 1" = 100'



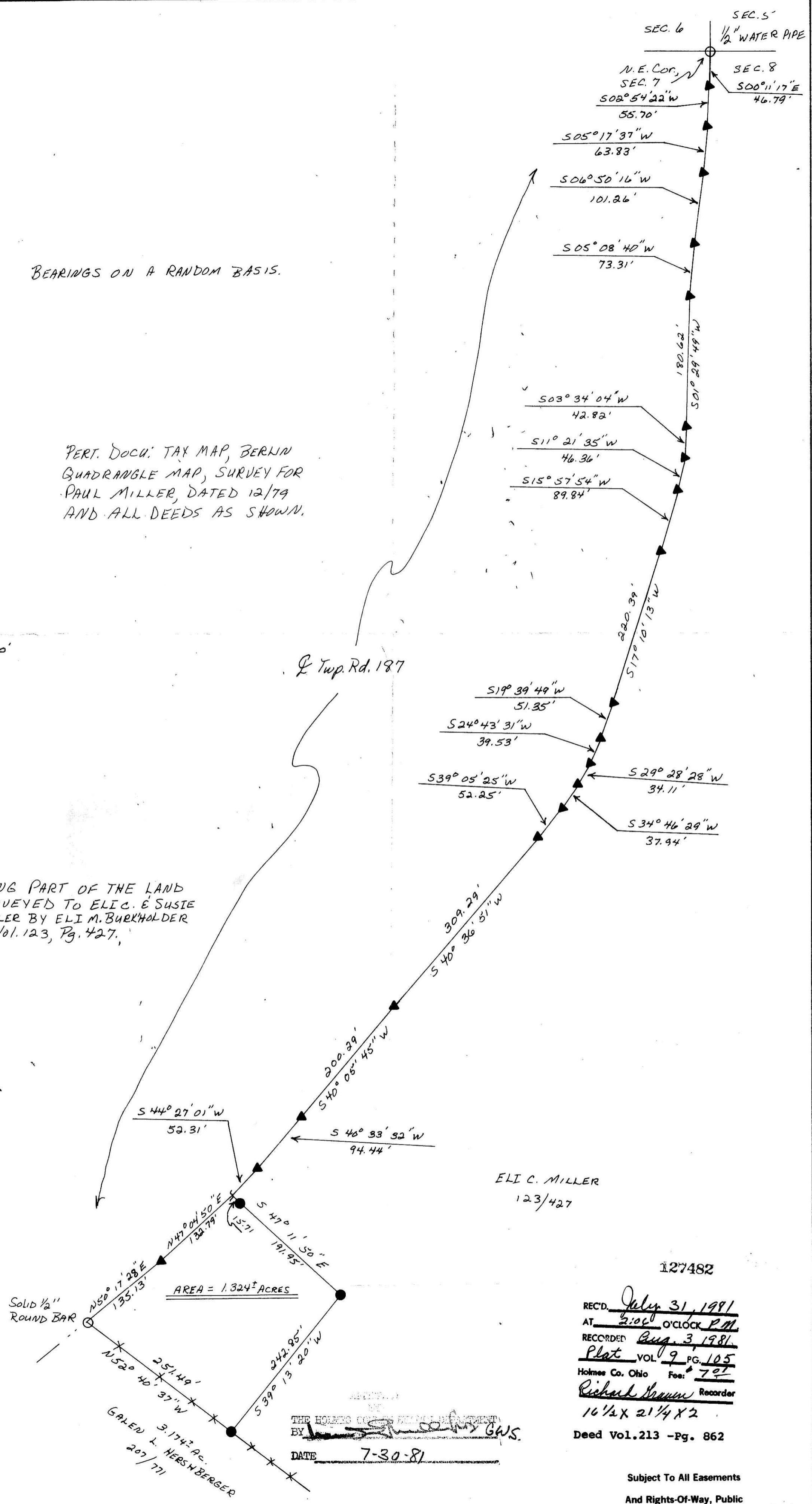
BEARINGS ON A RANDOM BASIS.

PERT. DOCU: TAX MAP, BERLIN
QUADRANGLE MAP, SURVEY FOR
PAUL MILLER, DATED 12/79
AND ALL DEEDS AS SHOWN.



± Twp. Rd. 187

BEING PART OF THE LAND
CONVEYED TO ELIC. E. SUSTE
MILLER BY ELI M. BURKHOLDER
IN Vol. 123, Pg. 427.



ELI C. MILLER
123/427

127482


RECD. July 31, 1981
AT 2:00 O'CLOCK P.M.
RECORDED Aug. 3, 1981
Plat VOL 9 PG. 105
Holmes Co. Ohio Fee: 7.01
Richard Brown Recorder
10 1/2 X 21 1/4 X 2
Deed Vol. 213 -Pg. 862

Subject To All Easements
And Rights-Of-Way, Public
And Private, Of Record

I hereby certify the above plat to be correct to the best of my knowledge and belief.

THE COSHOCTON LAND SURVEYING SERVICE

REGISTERED SURVEYOR 5935
REGISTERED ENGINEER 37405



- SET IRON PIN
- FOUND IRON PIN
- SET P.K. NAIL
- FOUND P.K. NAIL
- CORNER POST
- SET CONC. MON.
- FOUND CONC. MON.
- SET RR SPIKE
- FOUND RR SPIKE
- SET IRON MON.
- FOUND IRON MON.
- SET STONE MON.
- FOUND STONE MON.
- SET P.K. NAIL
- FOUND P.K. NAIL
- CORNER POST

THE HOLMES COUNTY RECORDERS OFFICE
BY [Signature] GWS.
DATE 7-30-81

AREA = 1.324 ACRES
GALLEN L. HERSHBERGER
3,174 AC.
207/771

FB72 P50-52 S11, F36