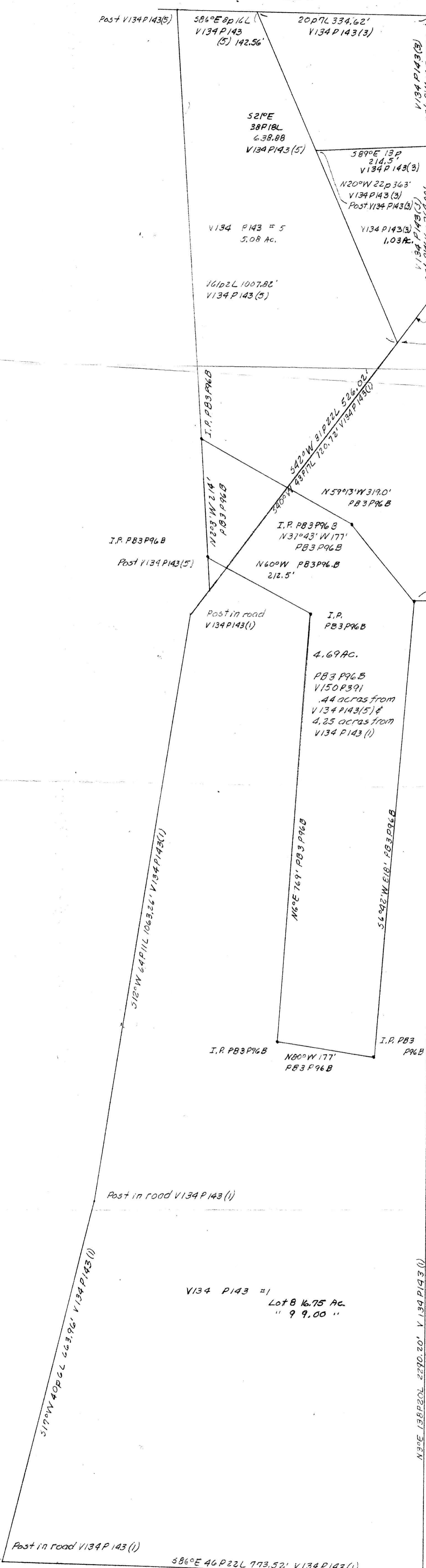


EXHIBIT A



NECRAR Lot 9
2 1/4, T8N, R6W
Stone P.B. 3 P. 96 B
V150 P391

Post in road
V134 P143 (3)

Post V134 P143 (1)


545°W 6p 9L 104.99
V134 P143 (3)
Post in road
V134 P143 (3)

52°W 1093' from Stone P.B. 3 P. 96 B
V150 P391

N 88°W 30' PB3 P96B
V150 P391


ROBERT L. KASNER

126339



REC'D May 15 1981
AT 3:03 O'CLOCK P.M.
RECORDED May 18 1981
Plot VOL 49 PG. 98
Holmes Co. Ohio Fee: 7.54
Richard [Signature] Recorder

29 X 13 X 2 Deed Vol. 212-Page 938



DAN A. RABER
Known as part of Lots 8 & 9, 2 1/4,
T8N, R6W of Mach. Twp, Hol.
Co., Ohio.
This map is not the results of
a field survey by the hereon
signed author. It is a plot of
the information indicated
hereon.
Robert L. Kasner, P.S. 5193
R.E. 28820.

S. Ecrar Lot B 2 1/4
T8N, R6W

MAP OFFICE COPY