

BEING PART OF: LOT ~
 SEC. 19
 QUAR. 4th
 T. 5 N. R. 8 W.
 TOWNSHIP KILLBUCK
 COUNTY HARRIS, OHIO, U.S.A.

THE COSHOCTON LAND SURVEYING SERVICE, INC.

233 S. FOURTH ST.

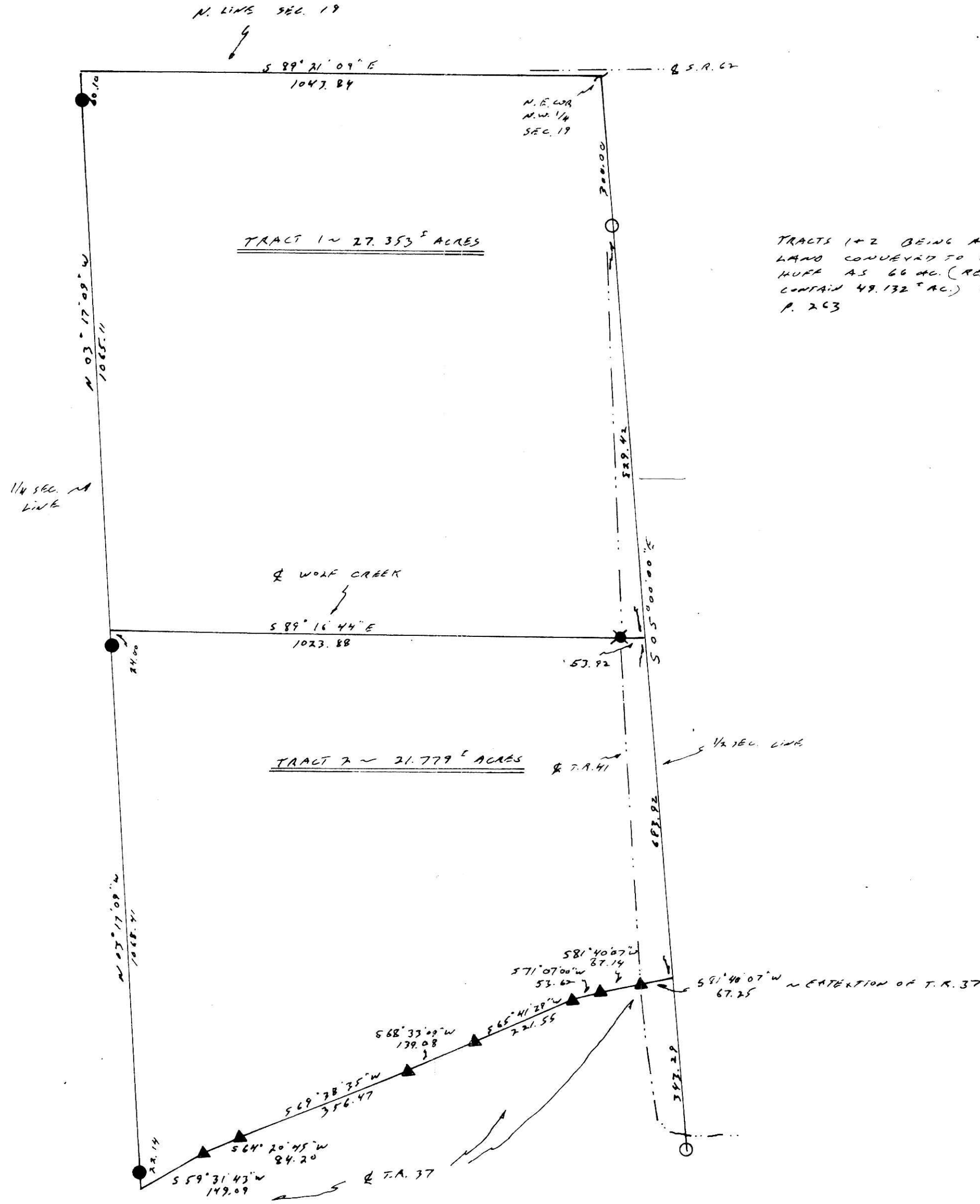

COSHOCTON, OHIO 43812

SURVEY FOR: GANDEE, 1308

LAND OF WALTER HUFF

DATE: 5/79

SCALE: 1" = 200'



TRACTS 1+2 BEING ALL OF THE LAND CONVEYED TO WALTER S. HUFF AS 66 AC. (RESERVED IN CONTRACT 49,132 AC.) IN V. 164, P. 263


120357

REC'D: January 8, 1980
 AT 2:37 O'CLOCK P.M.
 RECORDED January 9, 1980
 HOLMES CO. Plat Vol. 9 Pg. 59
 FEE: \$ 6.⁷⁴

- ⊗ - SET RR SPIKE
- ⊗ - FND RR SPIKE
- ⊙ - SET CONC MON
- ⊙ - FND CONC MON
- - SET IRON PIN
- - FOUND IRON PIN
- - FOUND STONE
- ▲ - SET P.K. NAIL
- △ - FOUND P.K. NAIL
- - CORNER POST

Richard Brown
 10 1/2 x 21 x 2 Deed Vol. 208 Pg. 406

I hereby certify the above plat to be correct to the best of my knowledge and belief.



THE COSHOCTON LAND SURVEYING SERVICE

JAMES V. GUTE
 REGISTERED SURVEYOR 5935
 REGISTERED ENGINEER 37405