


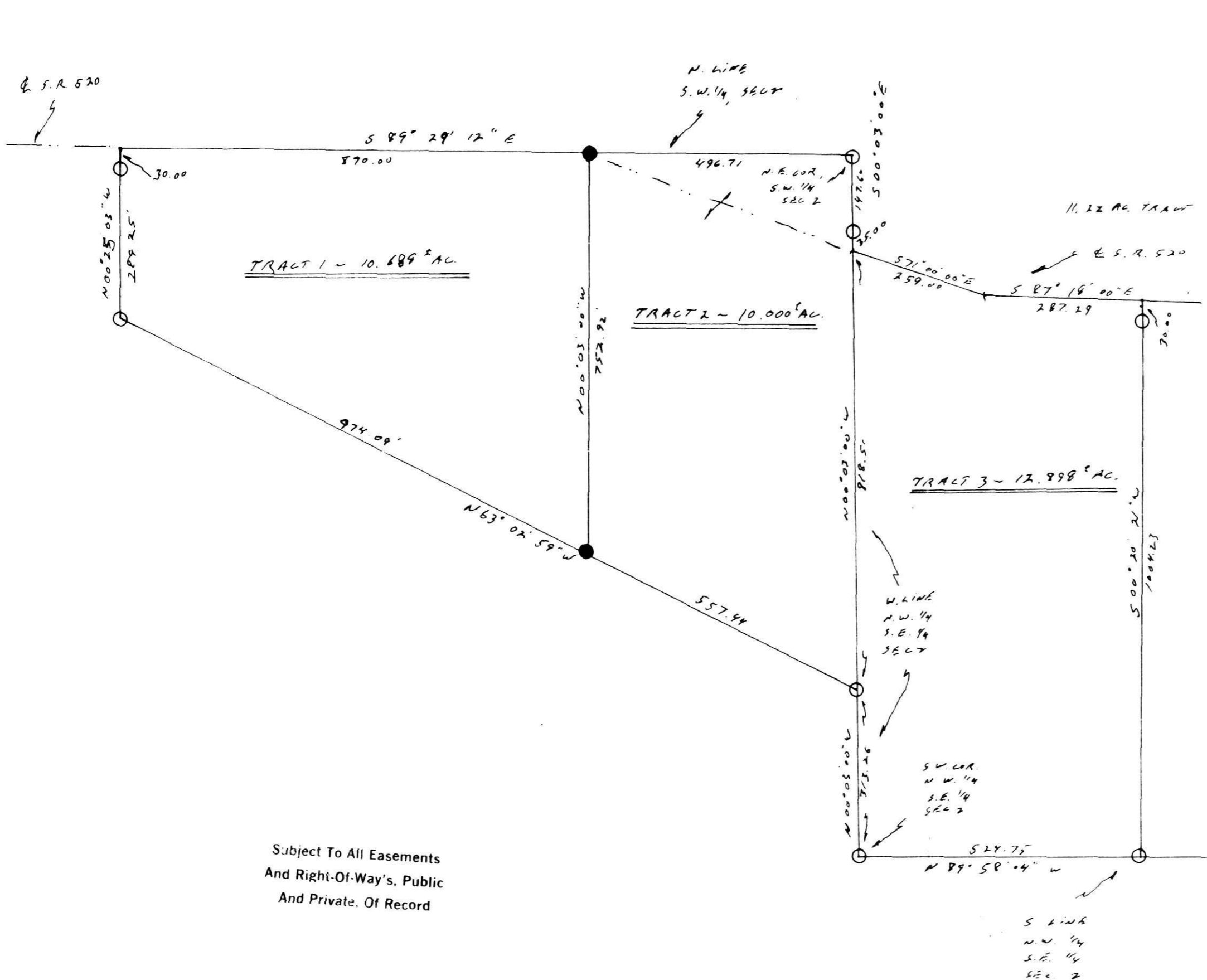
BEING PART OF: LOT 2  
 SEC 2  
 QUAR 1st  
 T & N R9 W  
 TOWNSHIP RICHLAND  
 COUNTY HOLMES, OHIO, U.S.M.L.

THE COSHOCTON LAND SURVEYING SERVICE, INC.

233 S. FOURTH ST.

COSHOCTON, OHIO 43812

SURVEY FOR BOB CANOE  
 LAND OF ROBERT MARTIN  
 DATE: 5/79  
 SCALE: 1" = 200



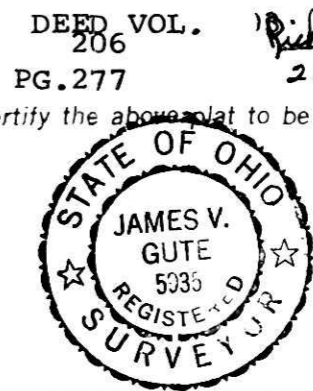
TRACTS 1-3 BEING THE LAND OF ROBERT MARTIN AS CONVEYED TO HIM BY ANDREW LAGAN'S

Subject To All Easements  
 And Right-Of-Way's, Public  
 And Private, Of Record

118191

RECD: June 26, 1979  
 AT 8:50 O'CLOCK A.M.  
 RECORDED: June 26, 1979  
 HOLMES CO. Plat VOL. 9 PG. 40  
 FEE: \$ 7.01  
Richard Hansen RECORDER  
 21 1/4 x 16 1/2 x 2

- SET RR SPIKE
- ⊗ FND RR SPIKE
- SET CONC. MON
- FND CONC. MON
- SET IRON PIN
- FOUND IRON PIN
- FOUND STONE
- SET P.K. NAIL
- FOUND P.K. NAIL
- CORNER POST



THE COSHOCTON LAND SURVEYING SERVICE

REGISTERED SURVEYOR: 5535  
 REGISTERED ENGINEER: 27405

I hereby certify the above plat to be correct to the best of my knowledge and belief.