

BEING PART OF: LOT _____
SEC. 35
QUAR _____
T 14 N. R 2 W
TOWNSHIP PRAIRIE
COUNTY HOLMES, OHIO

THE COSHOCTON LAND SURVEYING SERVICE


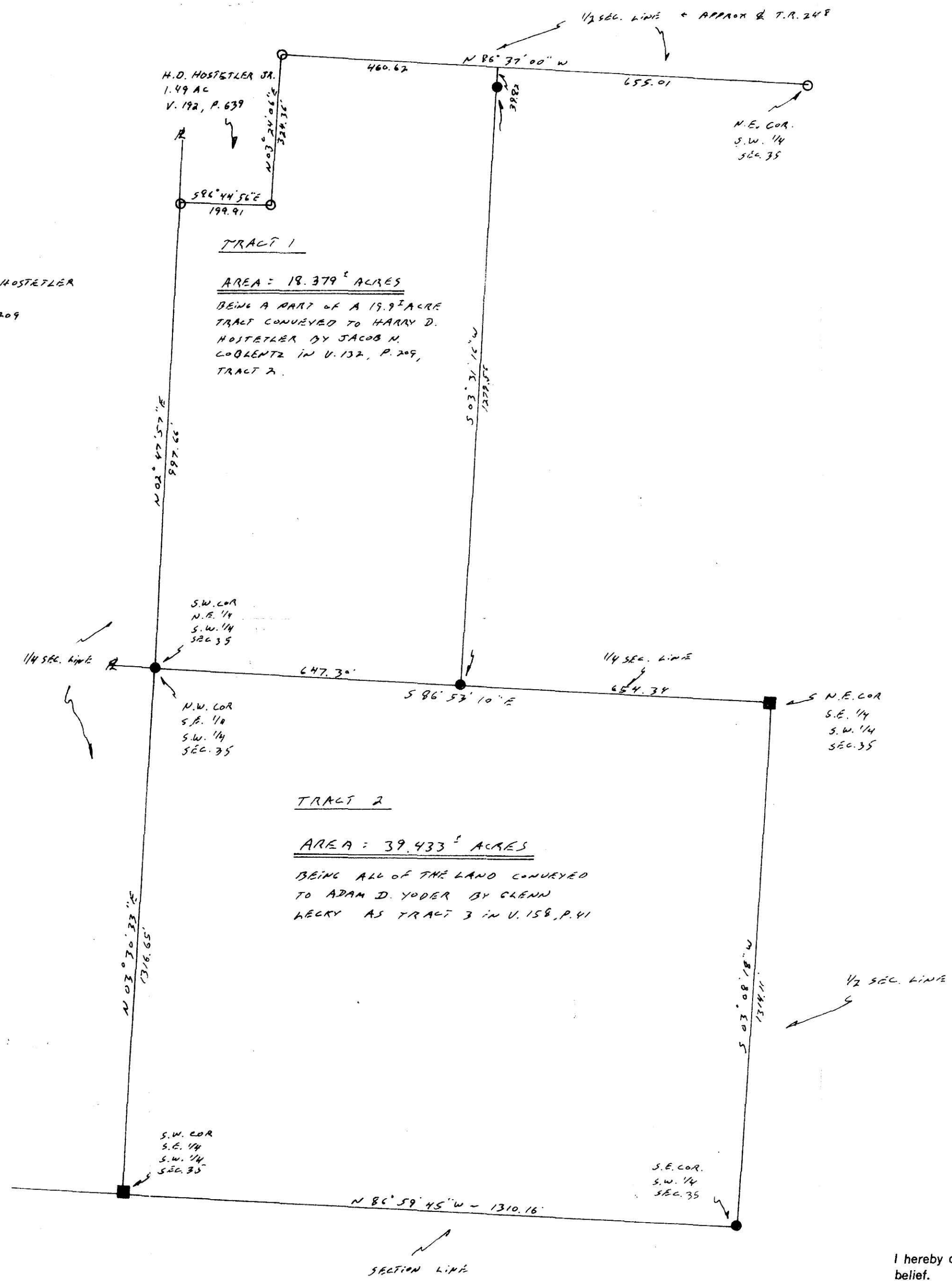
233 S. FOURTH ST. COSHOCTON, OHIO 43812

SURVEY FOR: SAM HOSTETLER
LANDS OF HARRY D. HOSTETLER &
ADAM D. YODER
DATE: 11/78
SCALE: 1" = 200'

CONGRESS LANDS NORTH OF THE OLD 7 RANGES

HARRY D. HOSTETLER
40 AC
V. 132, P. 209
TRACT 1


ADAM D. YODER
40 AC
TRACT 2
V. 158, P. 41



Original Plat Filed With Map Office
Richard Graven, Recorder

117463
RECTD. April 20, 1979
AT 9:44 O'CLOCK A.M.
RECORDED April 20, 1979
HOLMES CO. Plat VOL 9 PG. 29
FEE \$ 7.01
Richard Graven, Recorder
1 1/2 X 2 1/4 X 2
Deed Vol. 205 Pgs. 471-474

- - SET IRON PIN
- - FOUND IRON PIN
- - FOUND STONE
- ▲ - SET P.K. NAIL
- △ - FOUND P.K. NAIL
- - CORNER POST



I hereby certify the above plat to be correct to the best of my knowledge and belief.

THE COSHOCTON LAND SURVEYING SERVICE

REGISTERED SURVEYOR 533
REGISTERED ENGINEER 27405