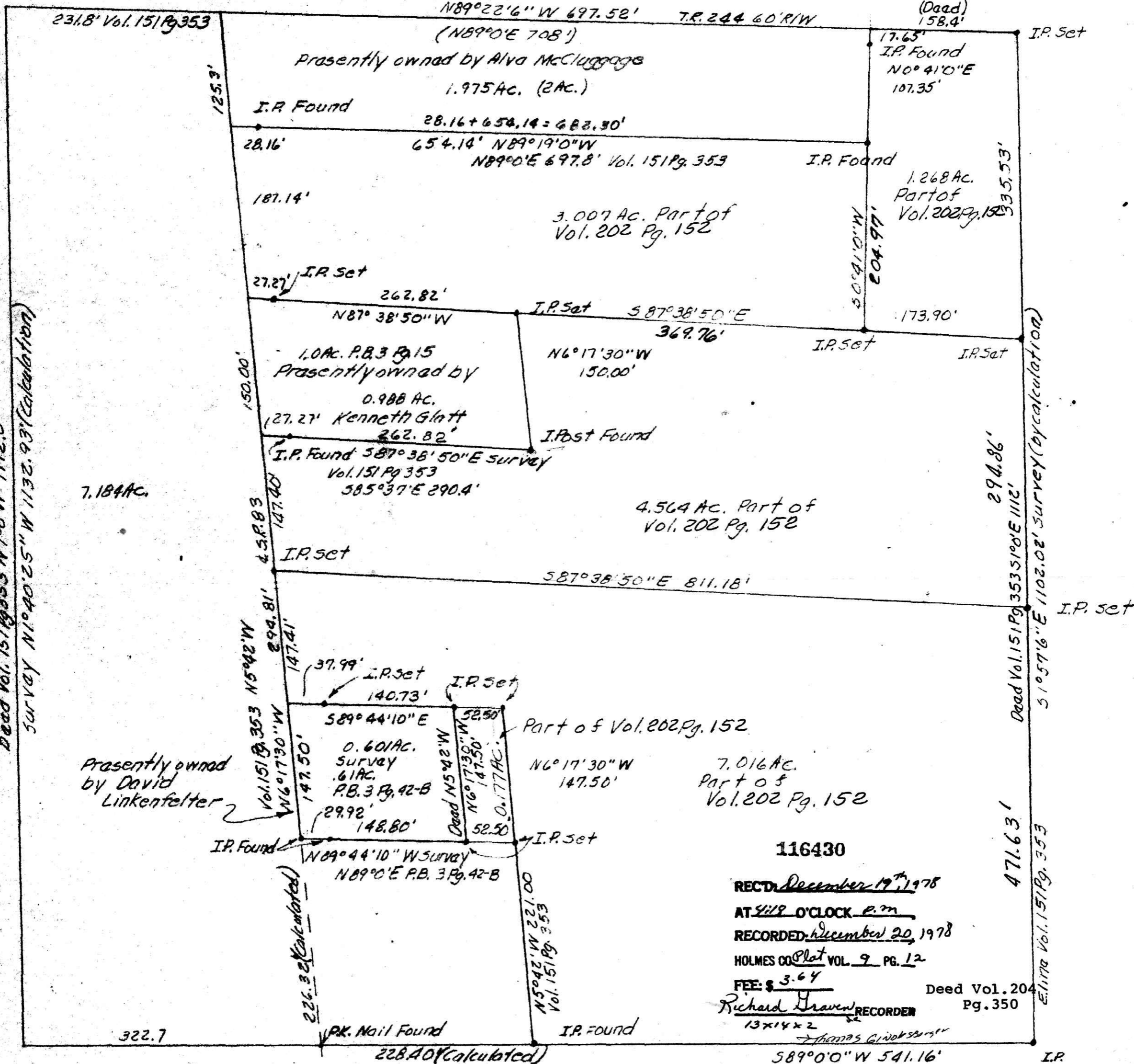


N.W. CORNER PROC. 514  
T13N R13W Vol. 151 Pg. 353

Hol. Co. Infirmary

Vol. 151 Pg. 353

(Dead)  
158.4'



7.184 Ac.

Presently owned  
by David  
Linkenfelter

116430

RECD. December 19<sup>th</sup> 1978

AT 4:18 O'CLOCK P.M.

RECORDED December 20, 1978

HOLMES CO. Plat VOL. 9 PG. 12


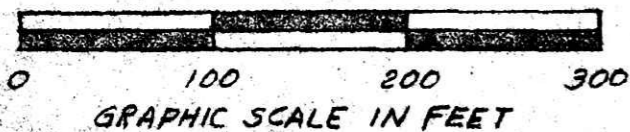
FEE: \$ 3.64

Richard Brown RECORDER

Deed Vol. 204  
Pg. 350

589°0'0" W 541.16'  
Vol. 151 Pg. 353 545.5'

I.P.  
Found



PLAT OF A RESURVEY OF  
VOL. 151 PG. 353  
Known as part of PROC. 514, T13N,  
R13W of Prairie TWP, Hol. Co., Ohio  
Robert L. Kasner P.S. 5193 P.E. 28820