

THE COSHOCTON LAND SURVEYING SERVICE

233 S. FOURTH ST.

COSHOCTON, OHIO 43812

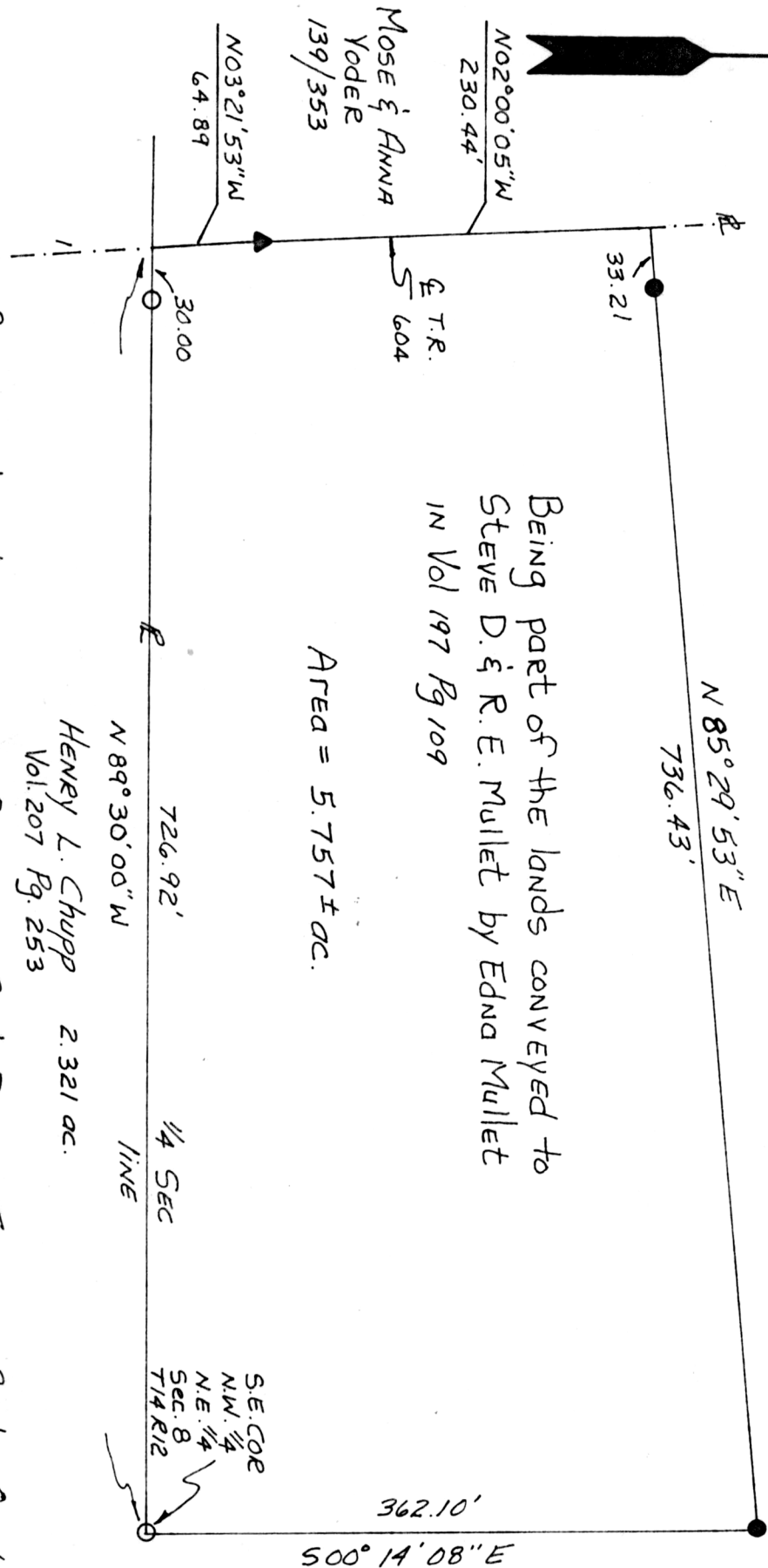
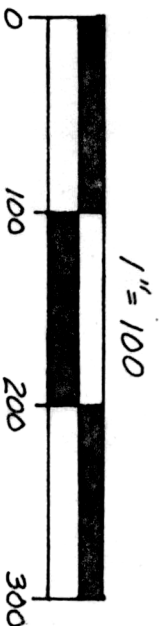
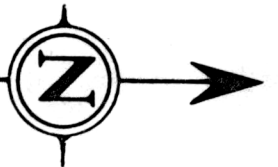
BEING PART OF: LOT ~
 SEC. 8
 QUAR.
 T1/4N, R1/2W
 TOWNSHIP Salt CREEK
 COUNTY Holmes

SURVEY FOR: Steve Mullet

DATE: DEC 1981

SCALE: 1" = 100'

Congress Lands North of the Old 7 Ranges



Being part of the lands conveyed to
 Steve D. & R.E. Mullet by Edna Mullet
 IN Vol 197 Pg 109
 AREA = 5.757 ± AC.

Steve D. & R.E. Mullet
 197/109

- ~ END IRON PIN 1/2" I.D. PIPE
- ~ SET IRON PIN 1/2" I.D. WATER PIPE 36" LONG
- ▲ ~ SET P.K. NAIL

Subject To All Easements
 And Rights-Of-Way, Public
 And Private, Of Record

Bearings based on a survey for
 John Detweiler dated August 1979
 129682

Part. Docu. ~ Tax map, Berlin Quadrangle
 MAP SURVEY FOR JOHN DETWEILER DATED
 August 1979 and all deeds as mentioned.

Rec'd. Dec. 16, 1981 AT 4:32 O'CLOCK P.M.
 Recorded Dec. 17, 1981 Holmes Co. Ohio Fee: \$2
 Plat Vol. 8 Pg. 842 Recorder Richard Brennan
 Deed Vol. 215-Pg. 708

I hereby certify the above plat to be correct to the best of my knowledge and belief.

THE COSHOCTON LAND SURVEYING SERVICE

Steve Mullet
 REGISTERED SURVEYOR 5935



MAP OFFICE COPY