

THE COSHOCTON LAND SURVEYING SERVICE

233 S. FOURTH ST.

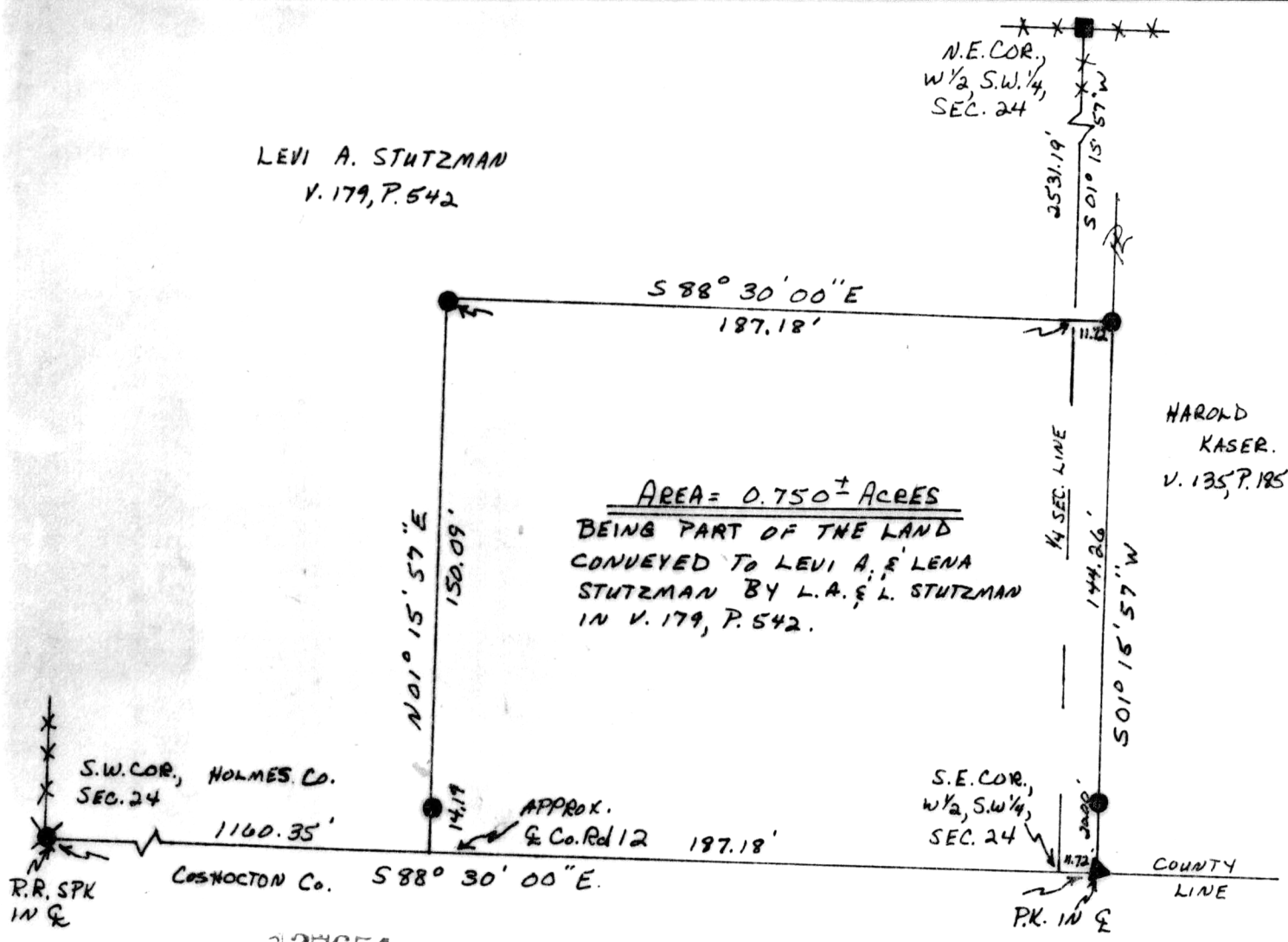
COSHOCTON, OHIO 43812

BEING PART OF: LOT ~
 SEC. 24, SW 1/4
 QUAR. 4TH
 T8N, R5W
 TOWNSHIP CLARK
 COUNTY HOLMES, OHIO, U.S.M.L.

SURVEY FOR: MELVIN STUTZMAN
 (LAND OF LEVI STUTZMAN)
 DATE: MAY, 1981
 SCALE: 1" = 50'

LEVI A. STUTZMAN
 V. 179, P. 542

HAROLD
 KASER.
 V. 135, P. 185



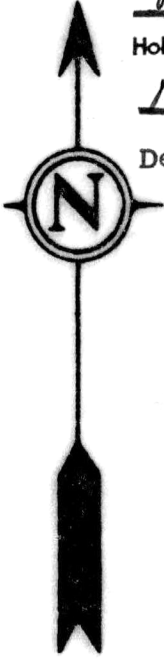
AREA = 0.750 ± ACRES
 BEING PART OF THE LAND
 CONVEYED TO LEVI A. & LENA
 STUTZMAN BY L.A. & L. STUTZMAN
 IN V. 179, P. 542.

127654
 REC'D. August 11, 1981
 AT 1:44 O'CLOCK P.M.
 RECORDED August 13, 1981
Plat VOL 8 PG. 782
 Holmes Co. Ohio Fee: 2⁰⁰
Richard D. ... Recorder

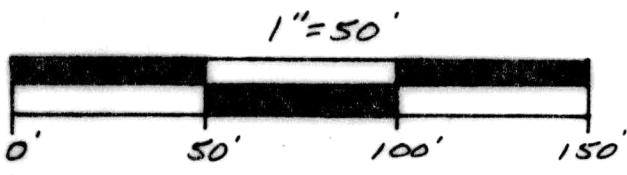
RANDOM BEARING BASIS.

Deed Vol. 214-Pg. 175

PERT. DOCU: TAX MAP, NEW BEDFORD
 QUADRANGLE MAP AND ALL DEEDS AS
 SHOWN.



- ~ SET 1/2" WATER PIPE, 36" L.
- ⊗ ~ SET RAILROAD SPIKE.
- ~ FOUND STONE
- ▲ ~ SET P.K. NAIL.
- ✖ ~ FENCE LINE



I hereby certify the above plat to be correct to the best of my knowledge and belief.

Subject To All Easements
 And Rights-Of-Way, Public
 And Private, Of Record



THE COSHOCTON LAND SURVEYING SERVICE

James V. Gute
 REGISTERED SURVEYOR - 5935

MAP OFFICE COPY