

127011

REC'D. June 26, 1981

AT 3:05 O'CLOCK P.M.

RECORDED June 29, 1981

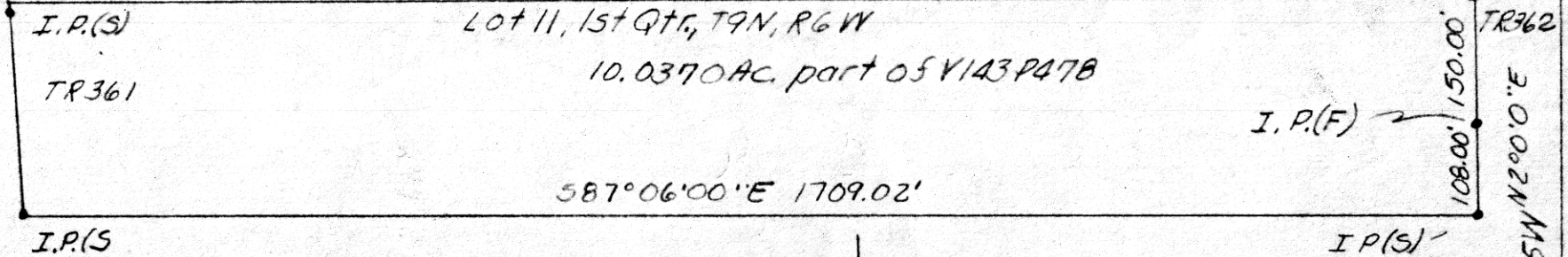
Plot VOL 8 PG. 266

Holmes Co. Ohio Fee: 2.00

Richard Graubert Recorder

Deed Vol. 213-Pg. 429

$N0^{\circ}45'0''W$
 $244.95' + 7.52' =$
 $252.37'$



Known as part of Lot 11, 1st Qtr, T9N, R6W, of Berlin Twp.,
Hol. Co., Ohio, and as part of V143 P478.

Beginning at an iron pin found on the E. line of Lot 11
in T.R. 360 at the N.E. crnr of V143 P478 and referred to on an
unrecorded survey plat as being $N2^{\circ}0'0''E$ 1874' from the
S.E. crnr Lot 11;

thence with T.R. 360 and the E. line Lot 11 $S82^{\circ}0'0''W$ 258.00'
to an iron pin set and passing an iron pin found at 150.00';

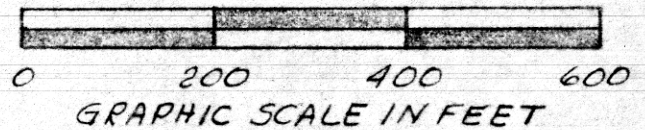
thence leaving T.R. 360 and the E. line Lot 11 $N87^{\circ}06'00''W$ 1709.02'
to an iron pin set in T.R. 361;

thence with T.R. 361 $N0^{\circ}45'0''W$ 252.37' to a point and passing an
iron pin at 244.85';

thence $S87^{\circ}18'12''E$ 1721.04' to the point of beginning
containing 10.0370 acres, but subject to all legal highways.

No buildings.


"A" referred to on unrecorded
survey plat as being $N2^{\circ}0'0''E$
1874' from S.E. crnr of Lot
11, 1/4, T9N, R6W of Berlin
Twp., Hol. Co., Ohio.
S.R. 4 P 67 gives 49 P 7 1/2 L South
from N.E. crnr Lot 11.



PLAT OF A SURVEY FOR
ADEN E MILLER

Known as part of Lot 11, 1/4,
T9N, R6W, of Berlin Twp.,
Hol. Co., Ohio.

Robert L. Kasner P.S. 5193
P.E. 28820.



MAP OFFICE COPY

618181