

THE COSHOCTON LAND SURVEYING SERVICE

233 S. FOURTH ST.

COSHOCTON, OHIO 43812

BEING PART OF: LOT B
 SEC. ~
 QUAR. 4+4
 T9N, R6W
 TOWNSHIP Berlin
 COUNTY Holmes, OHIO

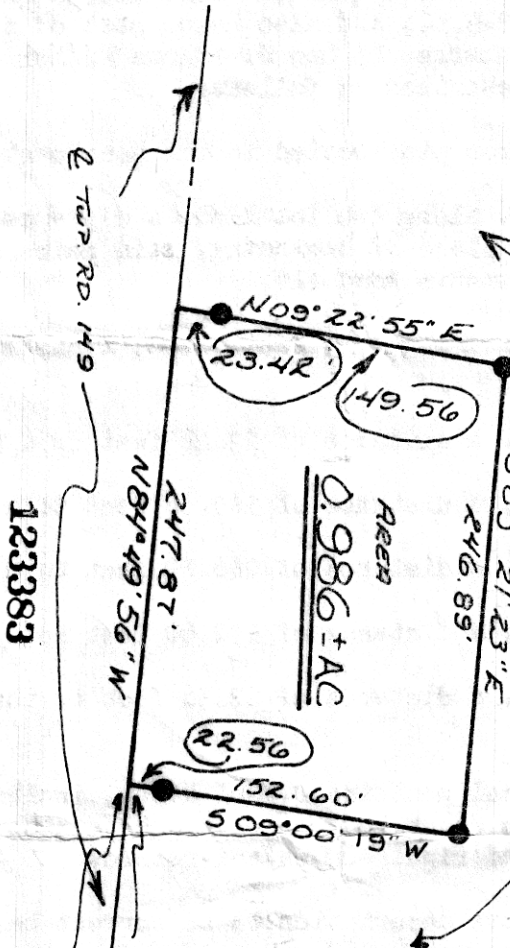
MAP OFFICE COPY

SURVEY FOR: ALVIN & EMMA HERSHBERGER

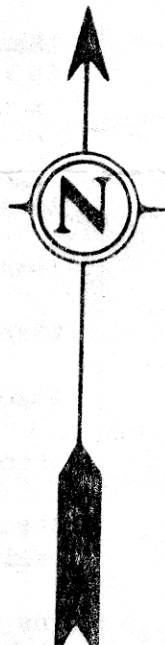
DATE: AUGUST 1980

SCALE: 1" = 100'

- SET IRON PIN
- FOUND IRON PIN
- FOUND STONE
- ▲ SET P.K. NAIL
- △ FOUND P.K. NAIL
- CORNER POST



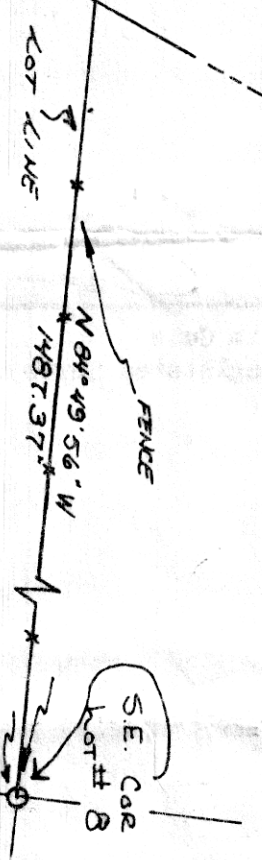
ALVIN & EMMA
 HERSHBERGER
 Vol. 154, Pg. 123



REC'D: September 30, 1980
 AT 12:15 O'CLOCK P.M.
 RECORDED: October 1, 1980
 HOLMES CO. Plat Vol. 8, Pg. 666
 FEE: \$ 2.00
 Richard Steuwer RECORDER

Deed Vol. 210-Pg. 780

BEING PART OF THE LAND COVERED
 TO ALVIN A. & EMMA HERSHBERGER BY
 DAN J. & ANNA MULLER AS SHOWN IN
 Vol. 154, Pg. 123.



APPROVED BY
 THE HOLMES COUNTY HEALTH DEPARTMENT
 READINGS FOR
 WERE ASSUMED BY
 DATE 9-25-80



I hereby certify the above plat to be correct to the best of my knowledge and belief.

Subject To All Easements
 And Right-Of-Way's, Public
 And Private, Of Record

THE COSHOCTON LAND SURVEYING SERVICE

REGISTERED SURVEYOR