

THE COSHOCTON LAND SURVEYING SERVICE

233 S. FOURTH ST.

COSHOCTON, OHIO 43812

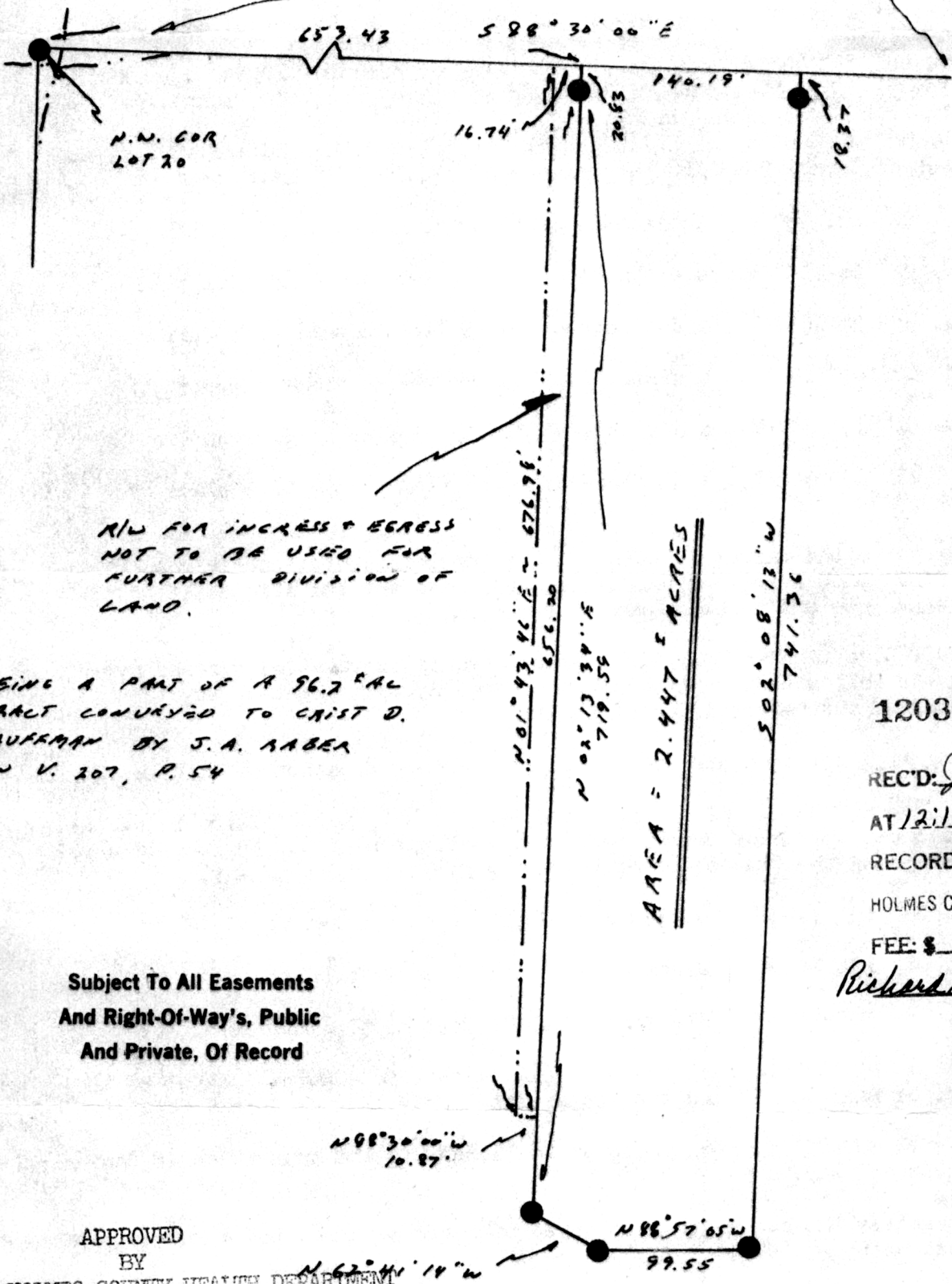
BEING PART OF: LOT 20
 SEC. ~
 QUAR. 1ST
 T9N, R5W
 TOWNSHIP WALNUT CREEK
 COUNTY HOLMES, OHIO, U.S.M.L.

SURVEY FOR: CRIST KAUFFMAN
 (PAUL MILLER)

DATE: 10/79

SCALE: 1" = 100'

NORTH LINE LOT 20
 APPROX. \pm C.A. 168

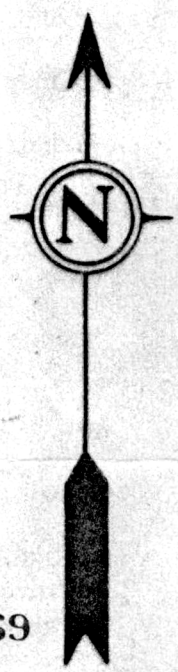


R/W FOR INGRESS & EGRESS
 NOT TO BE USED FOR
 FURTHER DIVISION OF
 LAND.

BEING A PART OF A 96.7 ACAL
 TRACT CONVEYED TO CRIST D.
 KAUFFMAN BY J.A. ABERN
 IN V. 207, P. 54

Subject To All Easements
 And Right-Of-Way's, Public
 And Private, Of Record

AREA = 2.447 ACRES




120369
 REC'D: January 9th 1980
 AT 12:14 O'CLOCK P.M.
 RECORDED January 16, 1980
 HOLMES CO. Plat VOL 8 PG 551
 FEE: \$ 2.00
 Richard Brown, RECORDERS

- ⊗ - SET R.R. SPIKE
- ⊗ - FND. R.R. SPIKE
- - SET CONC. MON.
- - FND. CONC. MON.
- - SET IRON PIN
- - FOUND IRON PIN
- - FOUND STONE
- ▲ - SET P.K. NAIL
- △ - FOUND P.K. NAIL
- - CORNER POST

APPROVED
 BY
 THE HOLMES COUNTY HEALTH DEPARTMENT
 BY [Signature] 46.19
 GWS.
 DATE 11-14-79

Deed Vol. 208 Page 416

I hereby certify the above plat to be correct to the best of my knowledge and belief.



THE COSHOCTON LAND SURVEYING SERVICE
 REGISTERED SURVEYOR 5935

MAP OFFICE COPY

COPY 53 F 37, P. 55 P. 75