

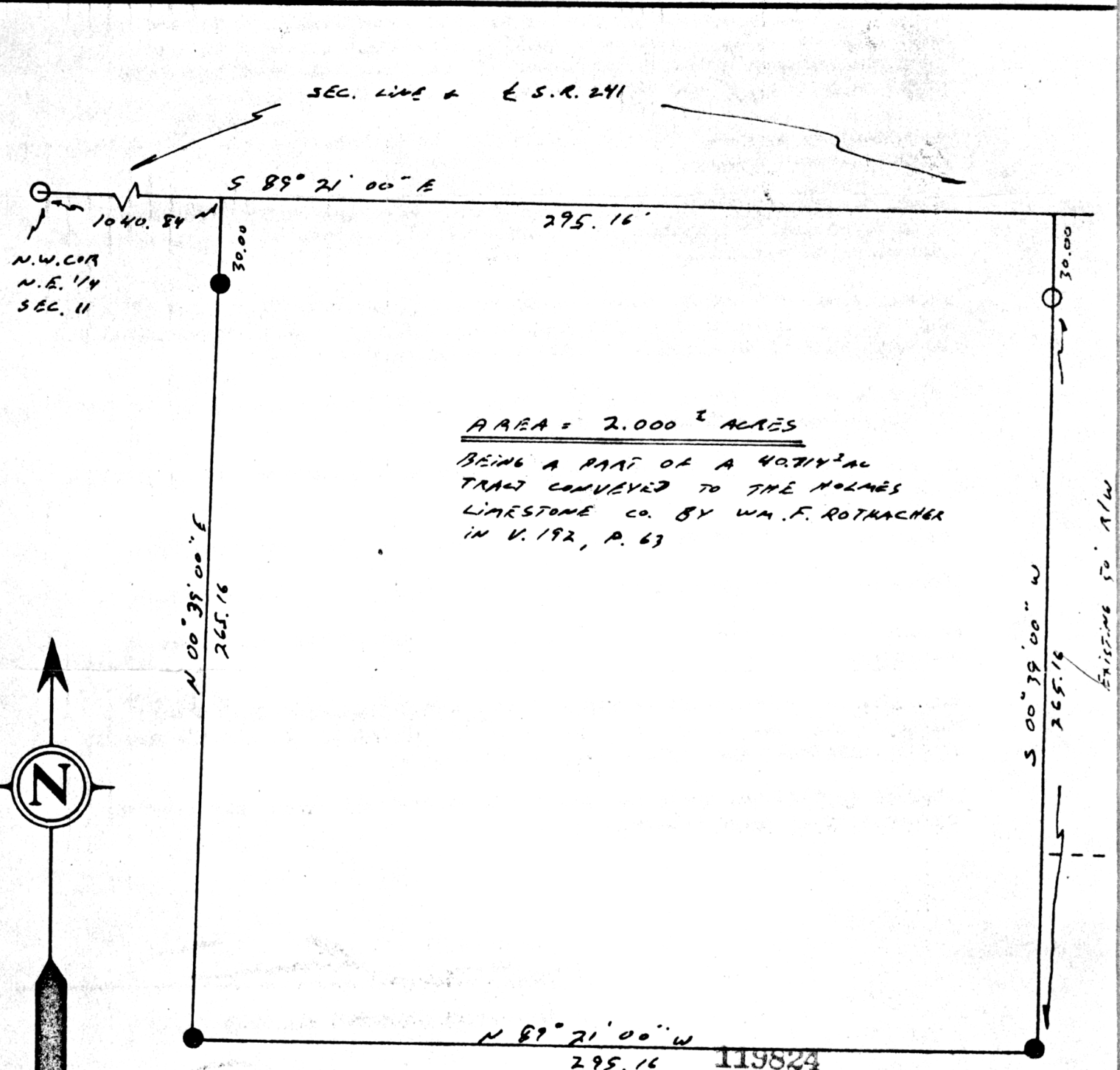
THE COSHOCTON LAND SURVEYING SERVICE

233 S. FOURTH ST.

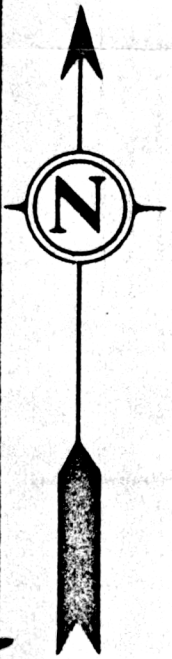
COSHOCTON, OHIO 43812

BEING PART OF: LOT ~
 SEC. 11
 QUAR.
 T1/4N, R12W
 TOWNSHIP SALT CREEK
 COUNTY HOLMES, OHIO

SURVEY FOR: HOLMES LIMESTONE
 (MT. HOPE) #2
 DATE: 10/31/79
 SCALE: 1" = 50'



AREA = 2.000 ± ACRES
 BEING A PART OF A 40.714² AC
 TRACT CONVEYED TO THE HOLMES
 LIMESTONE CO. BY W.A.F. ROTRACHER
 IN V. 192, P. 63



REC'D November 16, 1979

AT 2:18 O'CLOCK PM

RECORDED November 17, 1979

HOLMES Outlet VOL. 8 PG. 52


FEE: \$ 2.00

Subject To All Easements
 And Right-Of-Way's, Public Richard Owen RECORDER
 And Private, Of Record JOHN WOLTMAN

Deed Vol. 207-Pg. 761

- - SET R.R. SPIKE
- - FND. R.R. SPIKE
- - SET CONC. MON.
- - FND. CONC. MON.
- - SET IRON PIN
- - FOUND IRON PIN
- - FOUND STONE
- ▲ - SET P.K. NAIL
- △ - FOUND P.K. NAIL
- - CORNER POST

I hereby certify the above plat to be correct to the best of my knowledge and belief.



THE COSHOCTON LAND SURVEYING SERVICE

James V. Gute
 REGISTERED SURVEYOR 5335

MAP OFFICE COPY