

THE COSHOCTON LAND SURVEYING SERVICE

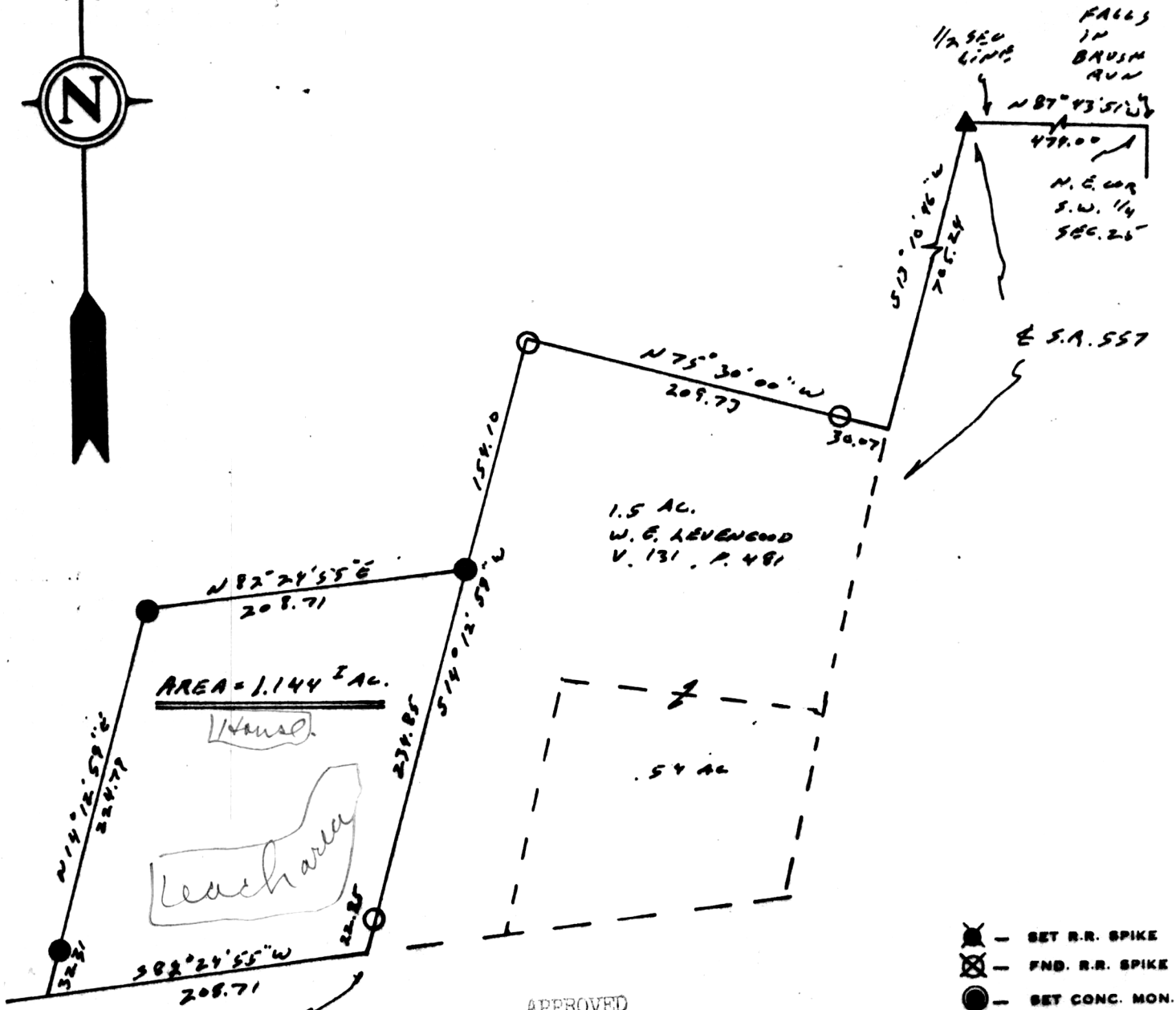
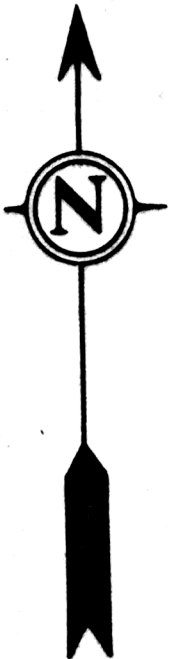
233 S. FOURTH ST.

COSHOCTON, OHIO 43812

BEING PART OF: LOT ~
 SEC. 25, S.W. 1/4
 QUAR. 340
 TEN, R4W
 TOWNSHIP CLARK
 COUNTY HOLMES, OHIO, U.S.A.C.

SURVEY FOR: JACK HURGES
 LAND OF GENERAL CLAY CO.
 DATE: 7/13/79
 SCALE: 1" = 100'

BEING A PART OF THE LAND CONVEYED
 TO THE GENERAL CLAY PRODUCTS CO. BY
 WILLIS DOMER, ET AL. IN U. 131, P. 482



1.5 AC.
 W. E. LEVENCO
 V. 131, P. 481

AREA = 1.144 AC.

.54 AC

APPROVED
 BY

THE HOLMES COUNTY HEALTH DEPARTMENT
 BY *[Signature]*

DATE 8-21-79

- ⊗ - SET R.R. SPIKE
- ⊗ - FND. R.R. SPIKE
- - SET CONC. MON.
- - FND. CONC. MON.
- - SET IRON PIN
- - FOUND IRON PIN
- - FOUND STONE
- ▲ - SET P.K. NAIL
- △ - FOUND P.K. NAIL
- - CORNER POST

± S.A. 112
 119012

REC'D Aug 31, 1979

AT 2:14 O'CLOCK P.M.

RECORDED Sept 4, 1979


HOLMES CO. Plat VOL 8 PG. 482

FEE: \$ 2.00

Richard Brown RECORDER

MAP OFFICE COPY

Subject To All Easements
 And Right-Of-Way's, Public
 And Private, Of Record



I hereby certify the above plat to be correct to the best of my knowledge and

THE COSHOCTON LAND SURVEYING SERVICE

[Signature]
 REGISTERED SURVEYOR 5935