

Recorded 8-478

# THE COSHOCTON LAND SURVEYING SERVICE

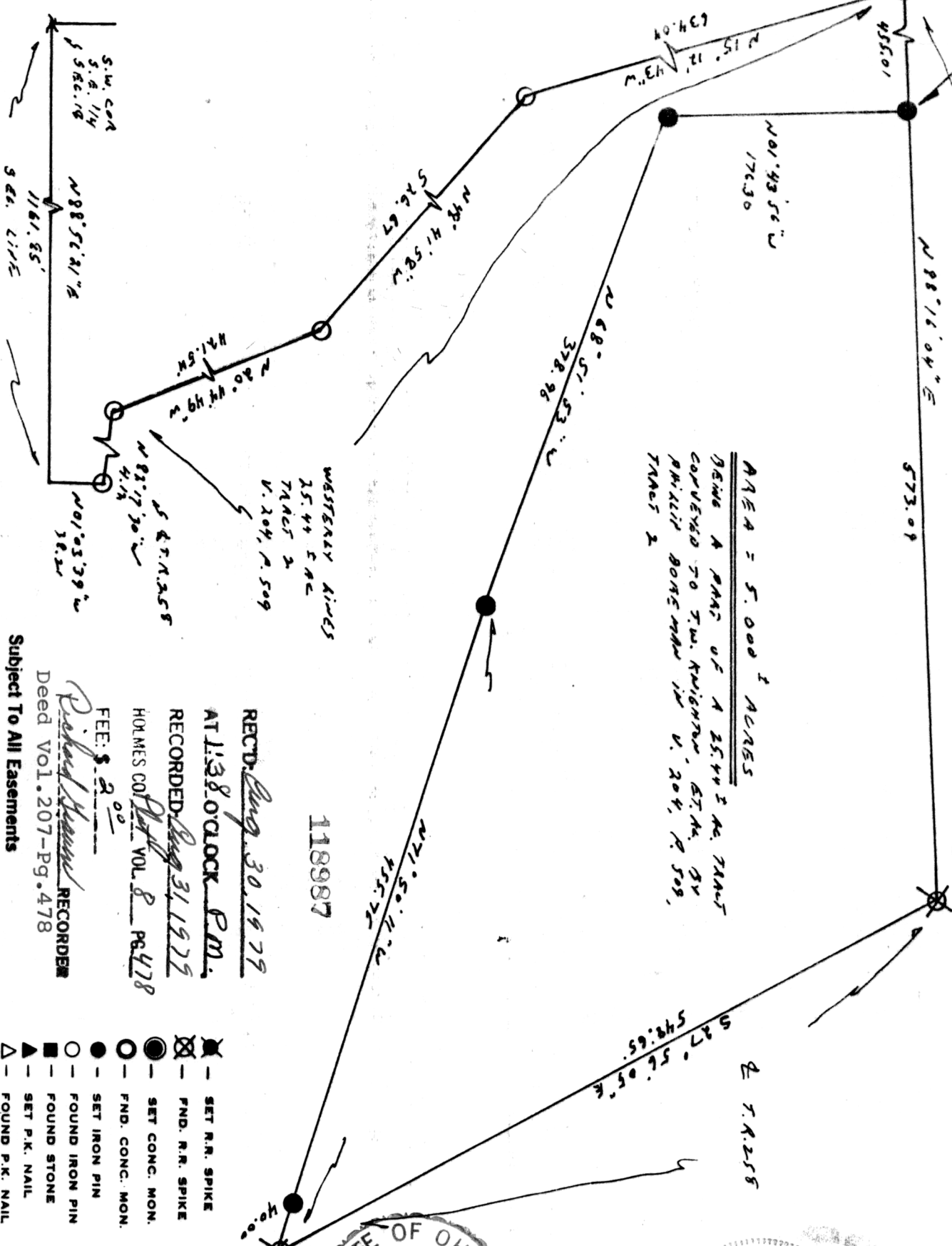
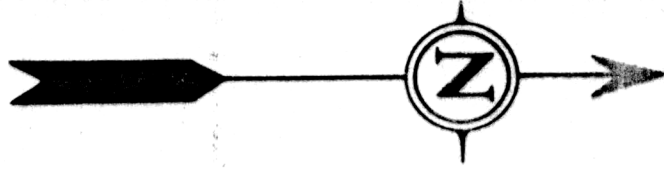
233 S. FOURTH ST.

COSHOCTON, OHIO 43812

BEING PART OF: LOT ~  
 SEC. 18, S.E. 1/4  
 QUAR.  
 T19N, R15W  
 TOWNSHIP WASHINGTON  
 COUNTY HOLMES, OHIO

SURVEY FOR: TOM KNIGHTON  
 (B.O.B. BANDER)  
 DATE: 7/23/79  
 SCALE: 1" = 100'

CONGRESS LANDS NORTH OF THE OLD SEVEN RANGES



NOTE: AIR CALL ABOUT 15.3' NORTH OF EXISTING EASEMENT LINE

AREA = 5.000 ± ACRES  
 BEING A PART OF A 25.44 ± AC. TRACT  
 CONVEYED TO TOM KNIGHTON, ET AL, BY  
 PHILIP BORNEMAN JR V. 204, P. 509,  
 TRACT 2

WESTERLY LINES  
 25.44 ± AC  
 TRACT 2  
 V. 204, P. 509


118987

REC'D Aug. 30, 1979  
 AT 1:38 O'CLOCK P.M.  
 RECORDED Aug 31, 1979  
 HOLMES CO. PLAT VOL. 8 PG. 478  
 FEE: \$ 2.00  
 Richard Hume RECORDER  
 Deed VOL. 207-Pg. 478

Subject To All Easements  
 And Right-Of-Way's, Public  
 And Private, Of Record

- ⊗ SET R.R. SPIKE
- ⊗ FND. R.R. SPIKE
- ⊗ SET CONC. MON.
- ⊗ FND. CONC. MON.
- SET IRON PIN
- FOUND IRON PIN
- FOUND STONE
- ▲ SET P.K. NAIL
- △ FOUND P.K. NAIL
- CORNER POST

I hereby certify the above plat to be correct to the best of my knowledge and belief.



THE COSHOCTON LAND SURVEYING SERVICE

REGISTERED SURVEYOR 5835  
 JAMES Y. GUTE