

# THE COSHOCTON LAND SURVEYING SERVICE

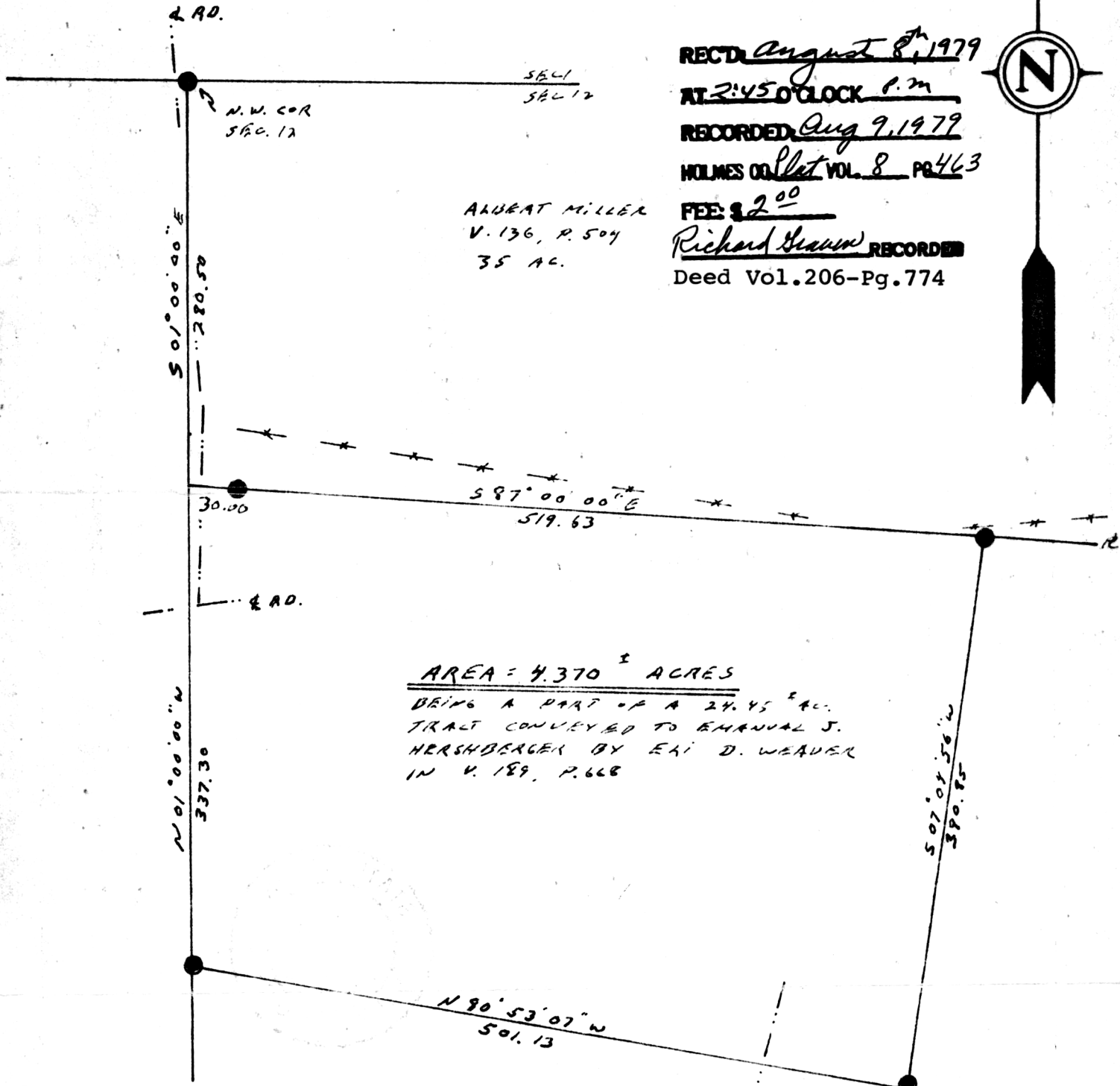
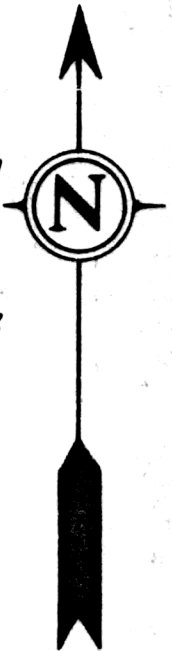
233 S. FOURTH ST.

COSHOCTON, OHIO 43812

BEING PART OF: LOT ~  
 SEC. 12  
 QUAR. ~  
 T3N, R13W  
 TOWNSHIP PRAIRIE  
 COUNTY HOLMES, OHIO  
 CONGRESS LANDS N. OF OLD 7 RANGES

SURVEY FOR: PAUL MILLER  
 LANDS OF EMANUEL HERSHBERGER  
 DATE: 3/79  
 SCALE: 1" = 100'

118720



RECTD. August 8, 1979  
 AT 2:45 O'CLOCK P.M.  
 RECORDED Aug 9, 1979  
 HOLMES CO. Plat VOL. 8 PG. 463  
 FEE: \$2.00  
Richard Beaman RECORDED  
 Deed Vol. 206-Pg. 774

AUGUST MILLER  
 V. 136, P. 504  
 35 AC.

AREA = 4.370 ± ACRES  
 BEING A PART OF A 24.45 ± AC.  
 TRACT CONVEYED TO EMANUEL J.  
 HERSHBERGER BY ERIK D. WEAVER  
 IN V. 189, P. 668

WEST LINE  
 SEC. 12


APPROVED  
 BY

THE HOLMES COUNTY HEALTH DEPARTMENT

BY [Signature] GWS.

DATE 5-8-1979

Existing Dwelling



I hereby certify the above plat to be correct to the best of my knowledge and belief.

Subject To All Easements  
 And Right-Of-Way's, Public  
 And Private

THE COSHOCTON LAND SURVEYING SERVICE

REGISTERED SURVEYOR 5935

MAP OFFICE COPY

C 13 F 31