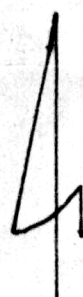


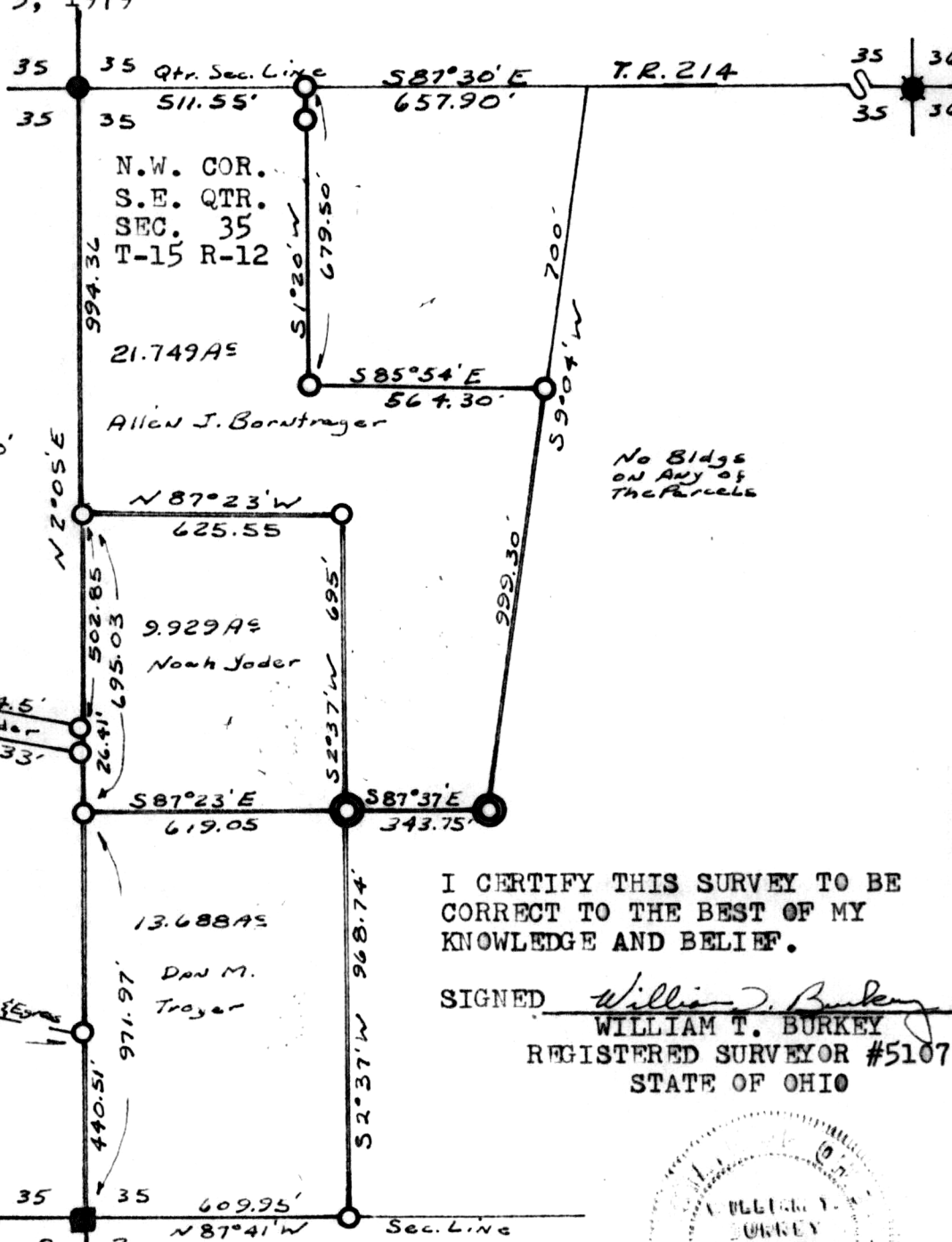
# WM. TERRY BURKEY SURVEYING



**BORNTRAGER-TROYER-YODER SURVEY**  
**SOUTH EAST QUARTER SECTION 35**  
**TOWNSHIP 15 NORTH-RANGE 12 WEST**  
**SALT CREEK TOWNSHIP**  
**HOLMES COUNTY, OHIO**  
**COMPLETED MAY 5, 1979**




- Pin Set
  - Pin Fd.
  - Stone Fd.
  - ⊙ Pin Set by Cor. Post
- Scale 1" = 400'



No Bldgs  
on Any of  
the Parcels

I CERTIFY THIS SURVEY TO BE  
CORRECT TO THE BEST OF MY  
KNOWLEDGE AND BELIEF.

SIGNED William T. Burkey  
**WILLIAM T. BURKEY**  
 REGISTERED SURVEYOR #5107  
 STATE OF OHIO



REC'D: July 10, 1979  
 AT 3:48 O'CLOCK P.M.  
 RECORDED: July 11, 1979  
 HOLMES CO. Plot VOL 8 PG 450  
 FEE: \$ 2.00  
Richard Brown RECORDED  
 Deed Vol. 206-Pg. 469

## MAP OFFICE COPY

Borntrager