

THE COSHOCTON LAND SURVEYING SERVICE

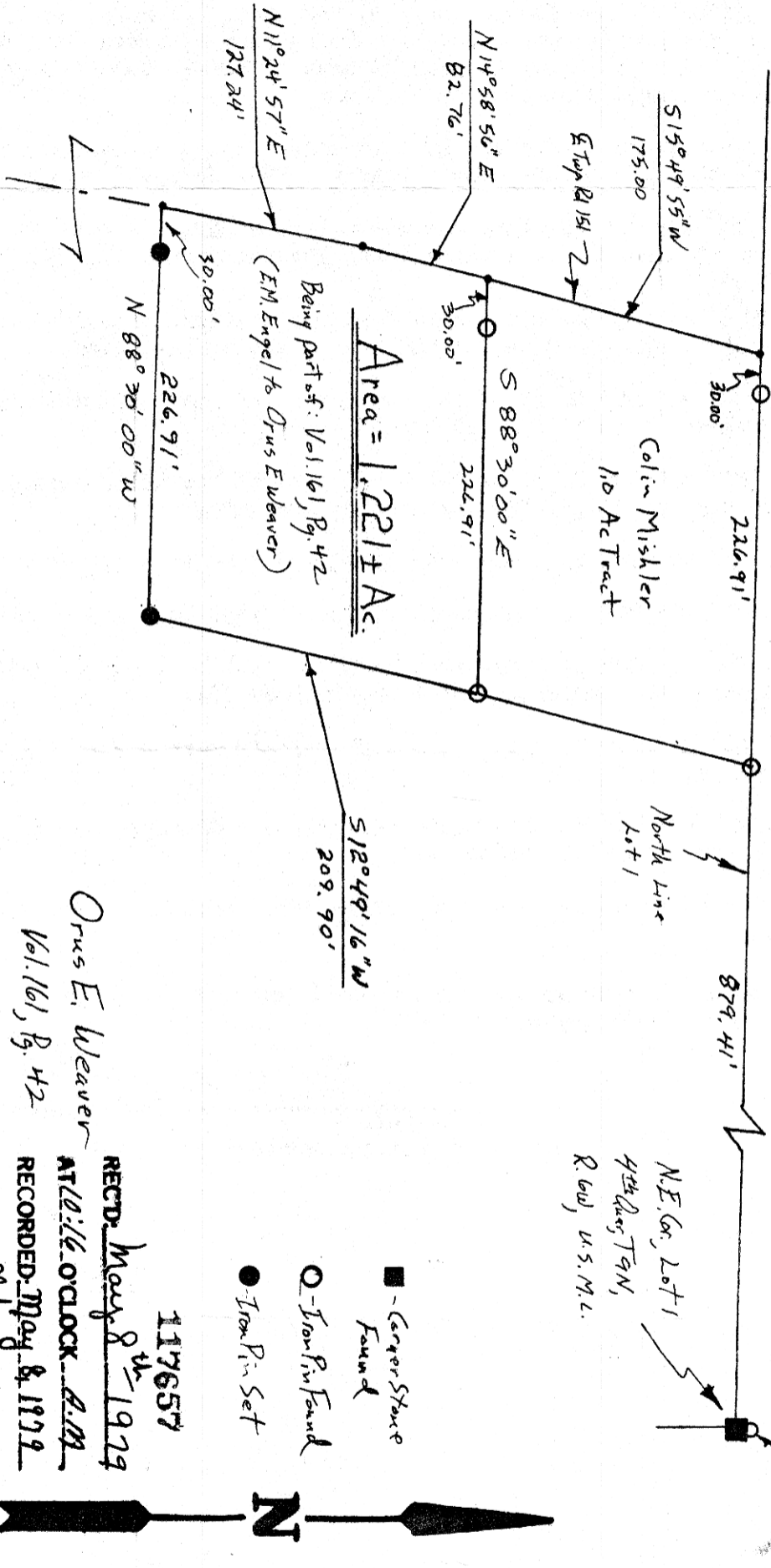
233 S. FOURTH ST.

COSHOCTON, OHIO 43812

BEING PART OF: LOT 1
 SEC. 2
 QUAR. 4th
 T9N, R6W U.S.M.L.
 TOWNSHIP Berlin
 COUNTY Holmes

SURVEY FOR: Orus Weaver
 DATE: Sept. 1978
 SCALE: 1" = 100'

Revised: Sept 26, 1978



Area = 1.221± Ac.

Being part of: Vol. 161, Pg. 42
 (E.M. Engel to Orus Weaver)


Colin Mishler
 110 Ac Tract

North Line
 Lot 1


N 88° 30' 00" W

879.41'

N.E. Cor, Lot 1
 4th Qtr, T9N,
 R. 6W, U.S.M.L.



Iron Pin
 Set on
 North Side



MAP OFFICE COPY

Orus E. Weaver
 Vol. 161, Pg. 42

REC'D. May 8th 1979
 AT 10:16 O'CLOCK A.M.
 RECORDED: May 8, 1979
 HOLMES CO. DEED VOL. 8, PG. 416
 FEE: \$ 2.00
 Recorder
 Deed Vol. 205 - Pg. 638



I hereby certify the above plat to be correct to the best of my knowledge and belief.

THE COSHOCTON LAND SURVEYING SERVICE

REGISTERED SURVEYOR 5935