

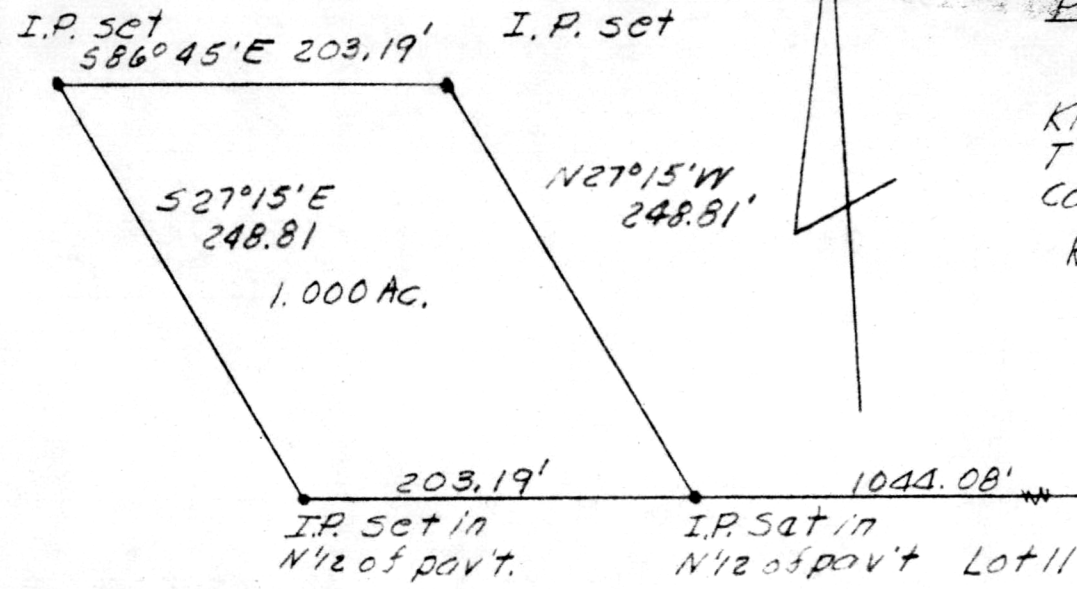

114546

Rec'd. for record June 16th 1978 at 1:17 o'clock P.M.
Recorded June 19 1978 in Plat Vol. 8 Pg. 219
Holmes County, Ohio Richard Brown Recorder. Fee: \$ 2.00
Deed Vol. 202-Pg. 328

PLAT OF A SURVEY FOR
GEORGE DAWSON
(Grantee)

Known as part of Lot 12, 1st 1/4,
T9N, R9W, of Knox Twp., Hol.
Co., Ohio.

Robert L. Kasnar P.S. 5193



60'R/W S. E. crnr Lot 12, 1st
C.R. 280 1/4, T9N, R9W

Nail & Cop N86°45'W
1811.00'
P.B. 5 Pg. 44


Known as part of Lot 12, 1st 1/4, T9N, R9W of Knox Twp., Hol. Co., Ohio and
more fully described as follows.

Beginning at the S. E. crnr of Lot 12, 1st 1/4; thence N86°45'W 2855.08'
to an iron pin set in C.R. 280 at the true point of beginning of the here-
in described parcel;
thence N86°45'W 203.19' to an iron pin set;
thence leaving C.R. 280 and S. line Lot 12 N27°15'W 248.81' to an iron pin
set;
thence 586°45'E 203.19' to an iron pin set;
thence S27°15'E 248.81' to the point of beginning and contain
1.000 acres, but subject to all legal highways.
Part of Vol. 163 Pg. 534.

APPROVED
BY

THE HOLMES COUNTY HEALTH DEPARTMENT
BY Robert L. Kasnar

DATE 6-13-1978



MAP OFFICE COPY