

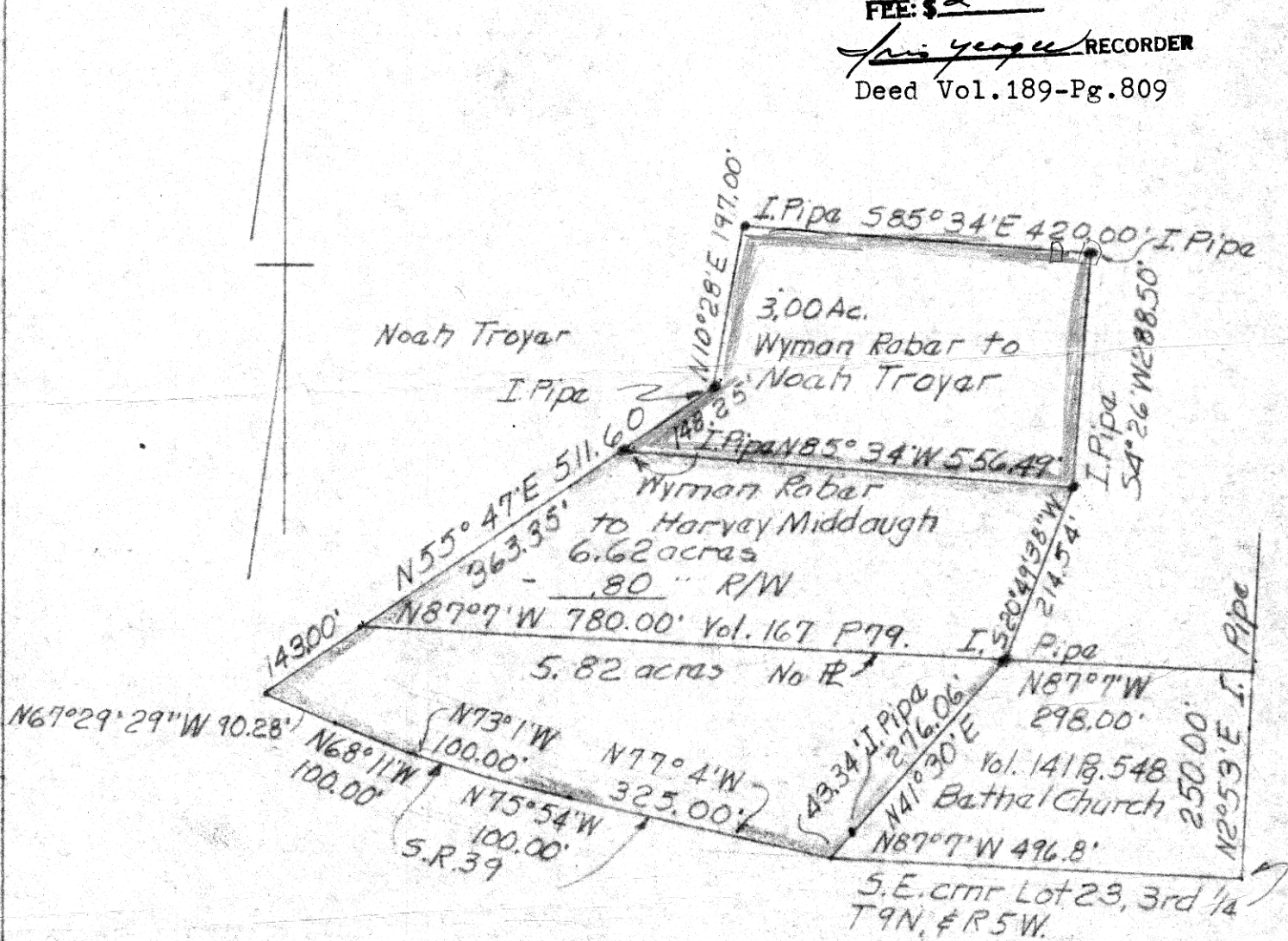


103970

RECD February 14, 1975  
AT 1:08 O'CLOCK P.M.  
RECORDED: Feb. 18, 1975  
HOLMES CO. VOL. 7 PG. 399  
FEE: \$ 2.00

*Frederick* RECORDER  
Deed Vol. 189-Pg. 809



# MAP OFFICE COPY

PLAT OF A SURVEY FOR  
WYMAN RABER (Grantor)  
Known as part of Lot 23, 3rd 1/4,  
T9N, R5W of Berlin Twp, Holmes  
Co. Ohio.  
Robert L. Kasner, Reg. Surveyor #5193  
1972