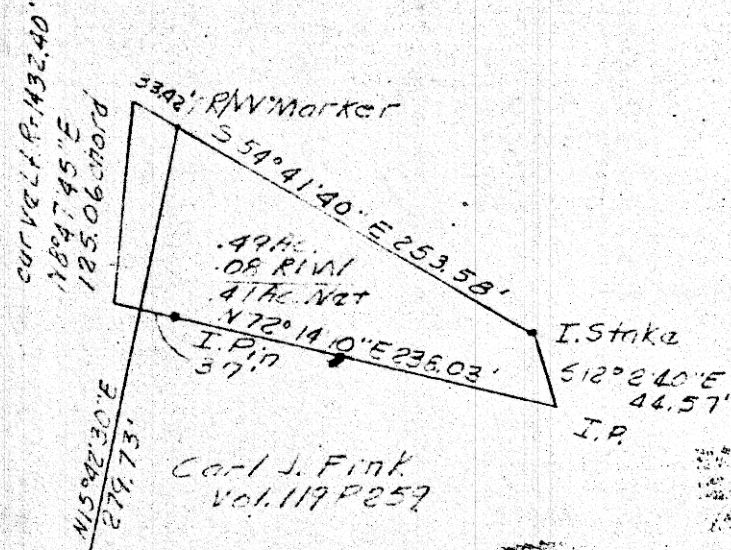



102727

RECT: Sept. 2, 1974  
AT 10:41 O'CLOCK AM  
RECORDED: Sept. 2, 1974  
HOLMES CO. PLAT VOL. 7 PG. 323  
FEE: \$ 2.00  
Richard Spraves RECORDER  
Deed Vol. 188 Page 449

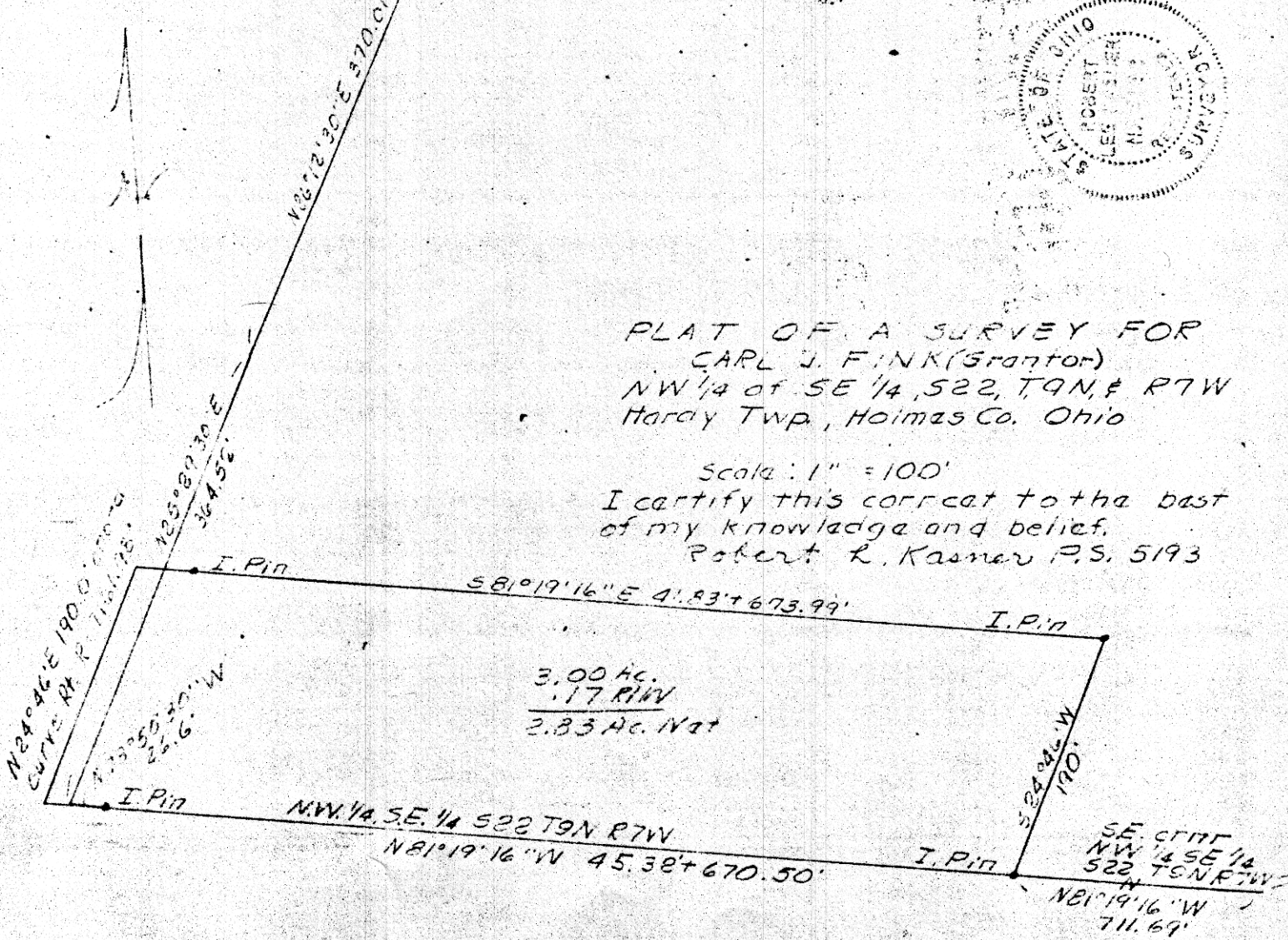


Carl J. Fink  
Vol. 117 P 257



PLAT OF A SURVEY FOR  
CARL J. FINK (Grantor)  
NW 1/4 of SE 1/4, S22, T9N, & R7W  
Haray Twp, Holmes Co. Ohio

Scale: 1" = 100'  
I certify this correct to the best  
of my knowledge and belief.  
Robert R. Kasner P.S. 5193



**MAP OFFICE COPY**