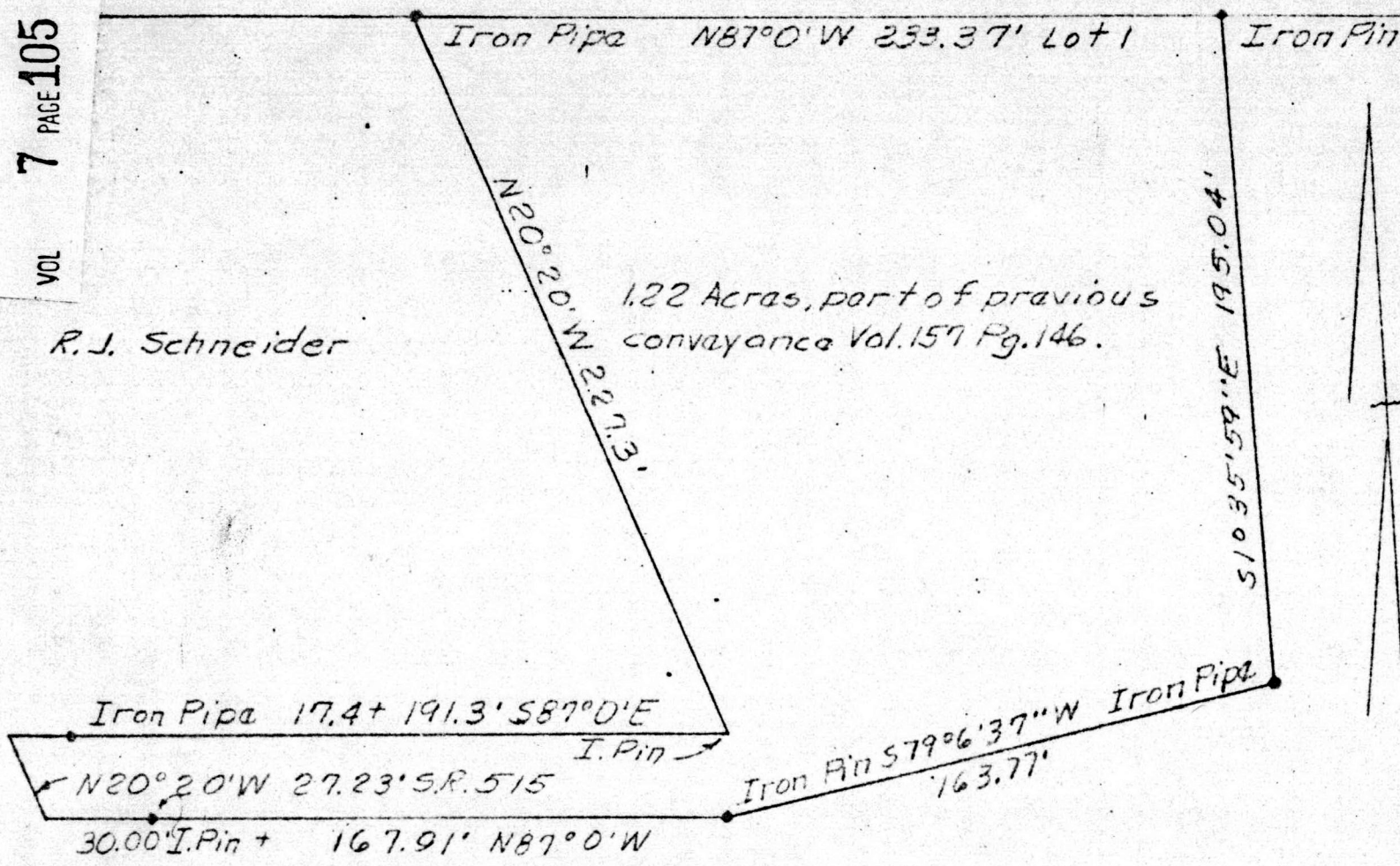


N.E. cor Lot 1, 4 1/4, T10N R.5W

Lot 2



1.22 Acres, part of previous conveyance Vol. 157 Pg. 146.


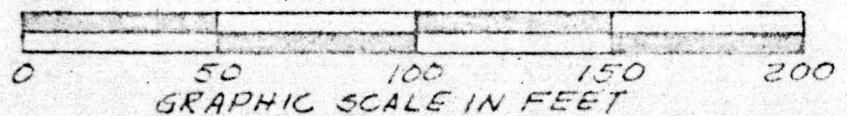
R.J. Schneider

99726

REC'D August 23, 1973
 AT 3:55 O'CLOCK P.M.
 RECORDED Aug. 24, 1973
 HOLMES CO. plat VOL 7 PG. 105
 FEE: \$ 2.00

Richard Graves RECORDER

Deed Vol. 184-Pg. 824



PLAT OF A SURVEY FOR
 HENRY L. WEAVER
 (Grantor)

Known as part of Lot 1, 4 1/4, T10N, R5W of
 Paint Twp., Holmes Co., & State of Ohio

Robert L. Kosner, Registered Surveyor #5193

7/24/73