
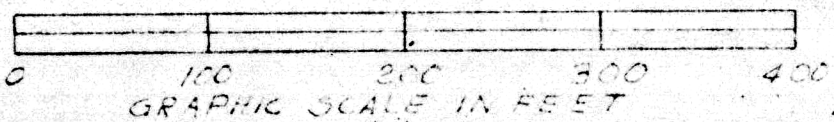
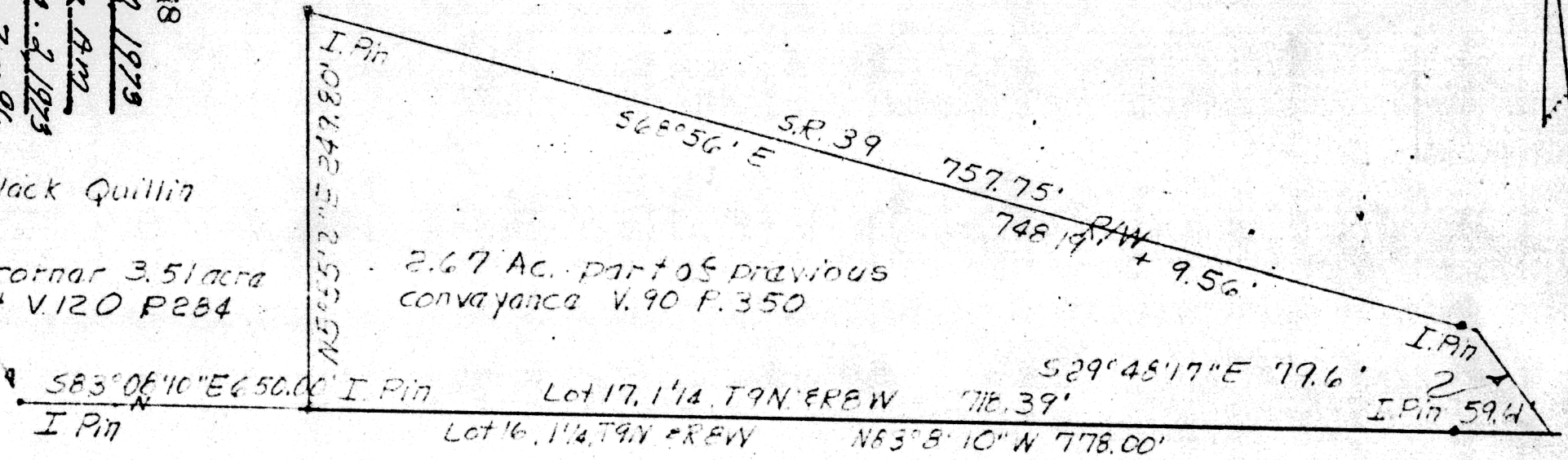


99548
RECD. Aug. 2 1973
AT 10:35 O'CLOCK AM
RECORDED. Aug. 2 1973
HOLMES CO. PLAT VOL. 2, PG. 96
FEE: \$2.00
Richard Shaver, RECORDER
JUB
Deed Vol. 184-Pg. 639

Jack Quillin

S.E. corner 3.51 acre tract V.120 P.284

2.67 Ac. part of previous conveyance V.90 P.350



PLAT OF A SURVEY FOR
 JACK QUILLIN (Grantee)
 known as part of Lot 17, 1st 4th, T9N,
 ERBW of Monroe Twp, Holmes County,
 Ohio.
 Robert L. Kasner, Registered Surveyor #5193
 7/15/73

MAP OFFICE COPY