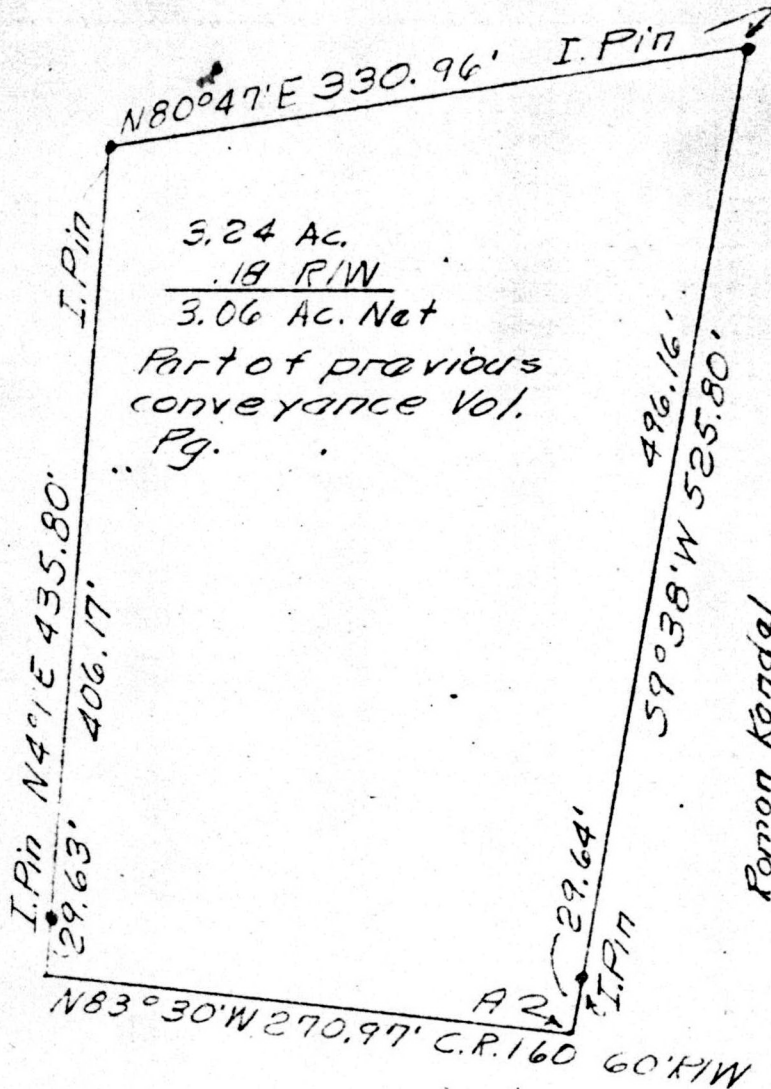


Andy L. Yoder



93697

REC'D May 11 1973

AT 9:51 O'CLOCK a.m.

RECORDED May 11 1973

HOLMES CO. Vol 7 PG. 26


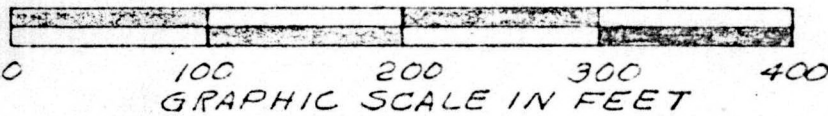
FEE: \$ 2.00

Richard Crader RECORDER

Deed Vol. 183-Pg. 699

Ramon Kondal

Point A is 55°0'W 1534.5' and N83°30'W 382.93' from the NE corner Lot 10 4th Q'tr., T10N, & R5W.



PLAT OF A SURVEY FOR ANDREW L. YODER (Grantor) Known as part of Lot 10, 4th Q'tr., T10N, & R5W of Paint Twp., Holmes Co., Ohio.

Robert L. Kasner

Reg. Surveyor #5193

4/16/73

MAP OFFICE COPY