

BEING PART OF: LOTS 25+26  
 SEC 3  
 QUAR 3  
 T 9 N R 5 W U.S.M.L.  
 TOWNSHIP Berlin  
 COUNTY Holmes

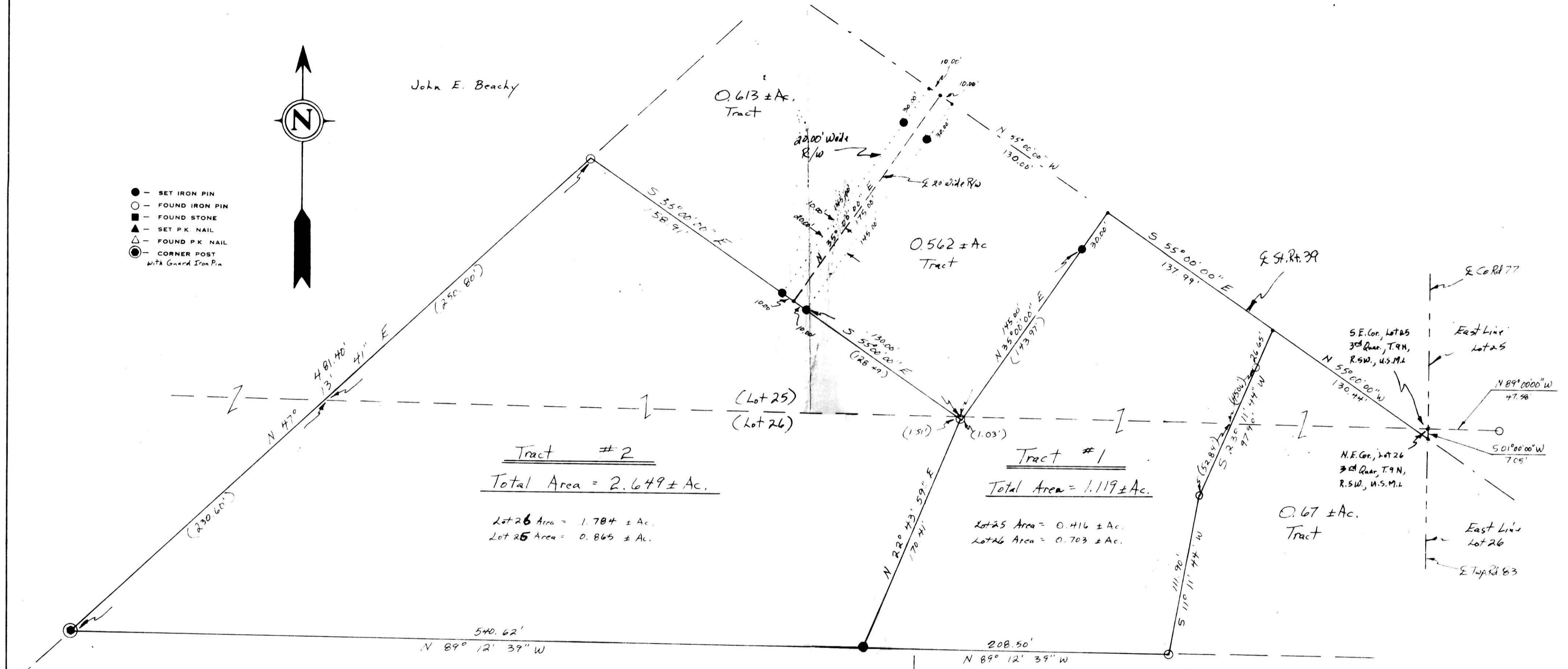

THE COSHOCTON LAND SURVEYING SERVICE

233 S. FOURTH ST.

COSHOCTON, OHIO 43812

SURVEY FOR: Levi Beachy  
 (East Holmes Co.)  
 DATE: December 1977  
 SCALE: 1" = 50'

- SET IRON PIN
- FOUND IRON PIN
- FOUND STONE
- ▲ SET P.K. NAIL
- △ FOUND P.K. NAIL
- CORNER POST WITH Guard Iron Pin



Tract #2  
 Total Area = 2.649 ± Ac.

Lot 26 Area = 1.784 ± Ac.  
 Lot 25 Area = 0.865 ± Ac.

Tract #1  
 Total Area = 1.119 ± Ac.

Lot 25 Area = 0.416 ± Ac.  
 Lot 26 Area = 0.703 ± Ac.

Note: Tracts #1 + #2 being the same premises as:  
 Vol. 200 Pg 628 (Corrective Deed)  
 (Eli Hochstetler to East Holmes Co.)


113264

RECD January 25 1978  
 AT 4:10 O'CLOCK PM  
 RECORDED January 30 1978  
 HOLMES CO. Plat Vol. 6 Pg. 159  
 FEE: \$ 7.07

Richard Haver, RECORDER  
 16 1/2 X 21 1/2 X 2"

Paul M. Guter hereby certify the above plat to be correct to the best of my knowledge and belief.

APPROVED  
 BY  
 THE HOLMES COUNTY HEALTH DEPARTMENT  
 BY [Signature]  
 DATE 1-25-78



THE COSHOCTON LAND SURVEYING SERVICE

[Signature]  
 REGISTERED SURVEYOR 5935  
 REGISTERED ENGINEER 37405

BRUNING 40-21-28409