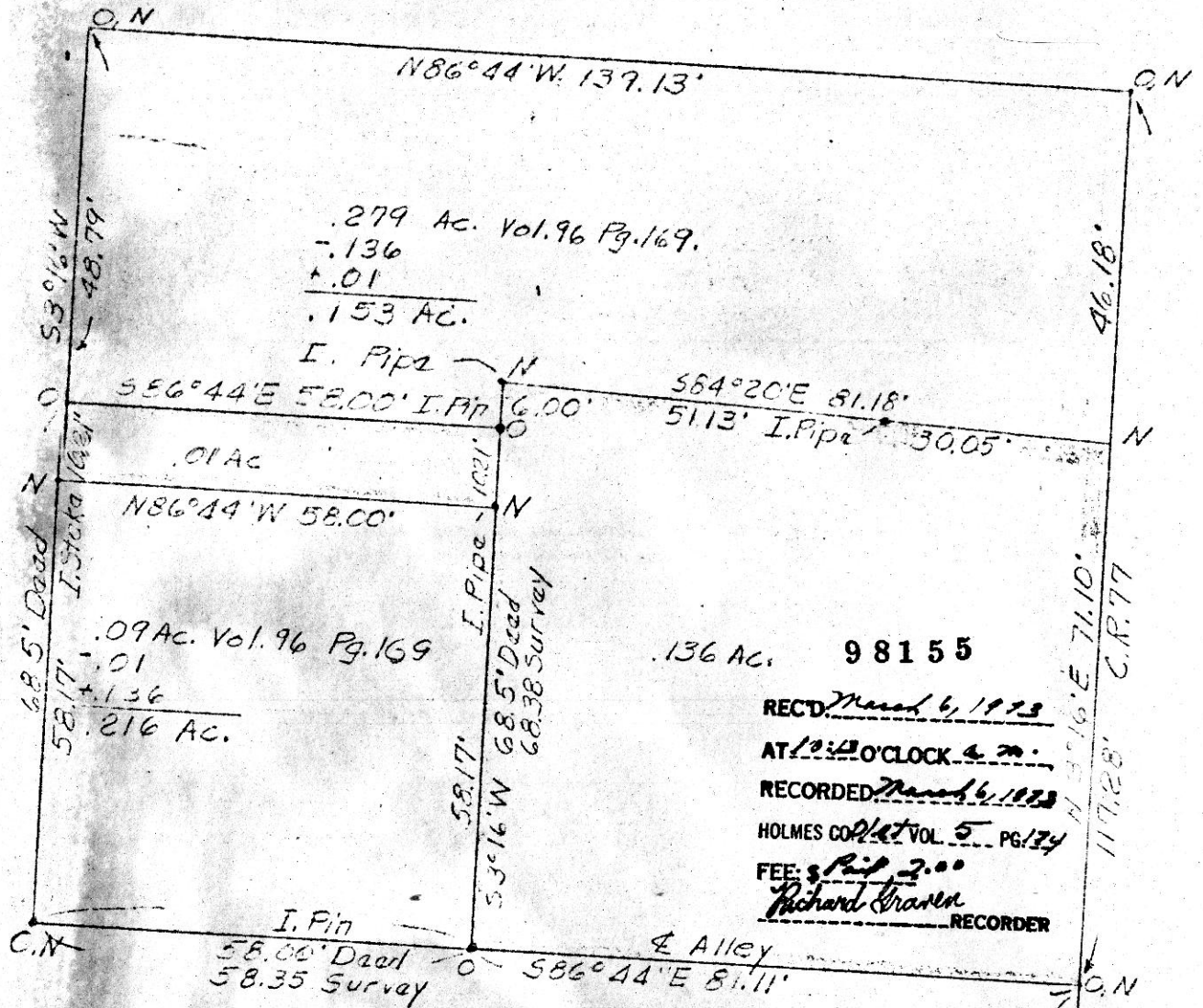


HOLMES COUNTY, OHIO


SCALE: 1" = 100'

December 1, 1972


A.D. Grant D.S. # 414



136 AC. 98155
 REC'D March 6, 1973
 AT 10:30 O'CLOCK A.M.
 RECORDED March 6, 1973
 HOLMES COUNTY VOL. 5 PG. 74
 FEE: \$ Paid 2.00
 Richard Strawn
 RECORDER



Points marked O designate original Lot corners. Points marked N designate new Lot corners.



S.E. corner, N.E. 1/4, S6, T9N, R5W

PLAT OF A SURVEY FOR JOHN WANDEL (Grantor) Known as part of N.E. 1/4 S6, T9N, R5W of Berlin Twp., Holmes Co. Ohio. Robert L. Kasner, Registered Surveyor #519

1100°36'E
600.00'

6.00 Acres

Lot Line 600.00'

200.00' S 00°30'W

State Route 201

98149

RECD: March 5, 1973

AT 3:09 O'CLOCK PM

RECORDED: March 6, 1973

HOLMES CO Plat VOL. 5 PG. 124

FEE: \$ 2.00

Richard Oran RECORDER

435.60'

N 88°46' W

LOT 18

Lot Line

PLAT OF TRACT OF LAND IN
LOT 18, FIRST QUARTER
RANGE 6, TOWNSHIP 9
CONNECTICUT WESTERN RESERVE SCHOOL LANDS

BERLIN TOWNSHIP
HOLMES COUNTY, OHIO

SCALE: - 1" = 100' December, 1972

H.D. Grant D.S. # 414

Stone NW corner
 Lot 6, 3rd 1/4 T7N,
 R7W.

N 33° 0' W 676.50'
 N 30° E 218.50'

N 74° 15' E 396.00' C.R. 292
 205.92'

N 62° 0' E 132.00'
 C.R. 292

S 23° 30' E
 74.00'

lands of
 Conway
 Ling

0.78 Ac.



1.72 Ac.

430.57'

186.53'

S 18° 0' W 617.10'

Previous conveyance Vol. 120 Pg. 398



PLAT OF SUBDIVISION
 OF
 2.50 ACRE TRACT
 KNOWN AS PART OF LOT 6,
 3RD 1/4 T7N, R7W of
 HARRY & WIFE, HOLMES CO.,
 OHIO.

Robert L. Kasner
 Registered Surveyor #5125

98245

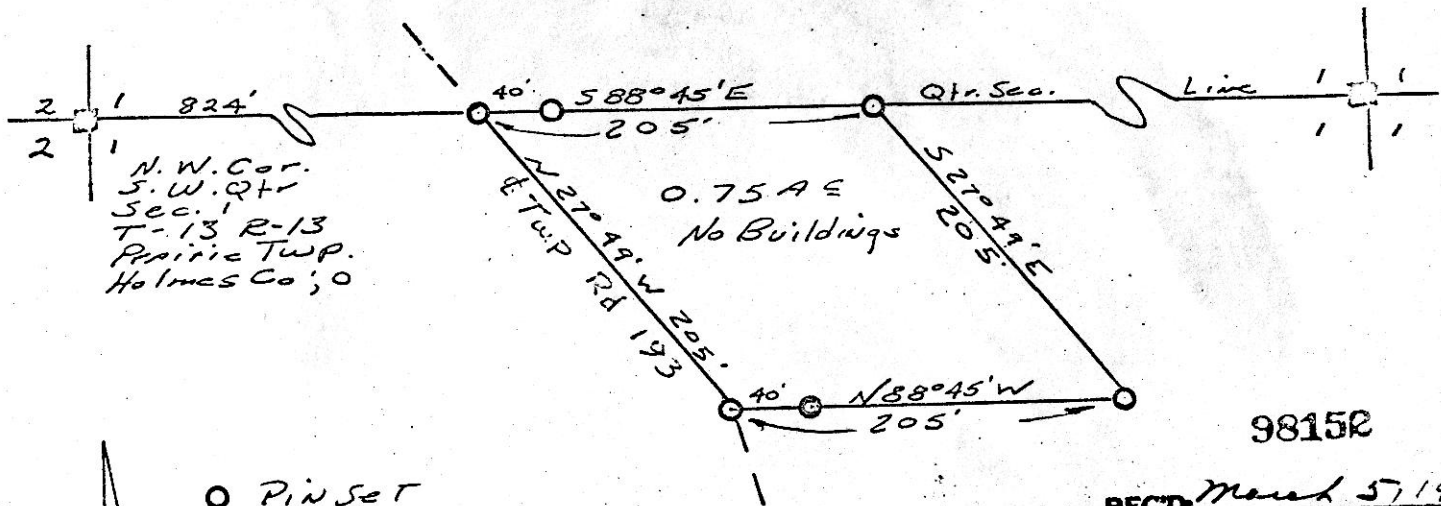
REC'D: March 14, 1973
 AT 2:43 O'CLOCK PM
 RECORDED: March 15, 1973
 HOLMES CO. PLAT VOL. 5, PG. 124
 FEE: \$2.00
Richard Graves RECORDER

Rau

WM. TERRY BURKEY SURVEYING



SCHMUCKER TO MAST SURVEY
SOUTH WEST QTR. SECTION 1
TOWNSHIP 13 RANGE 13
PRAIRIE TOWNSHIP
HOLMES COUNTY, OHIO
COMPLETED JULY 23, 1972



○ Pin Set
□ Stone fd
Scale 1" = 100'

98152

REC'D: March 5, 1973
AT 4:14 O'CLOCK P.M.
RECORDED: March 6, 1973
HOLMES CO. PLAT VOL. 5 PG. 124
FEE: \$2.00
Richard Crane RECORDER

I CERTIFY THIS SURVEY MADE FOR EZRA SCHMUCKER AND PAUL MAST TO BE CORRECT TO THE BEST OF MY KNOWLEDGE AND BELIEF.

SIGNED William T. Burkey
WILLIAM T. BURKEY
REGISTERED SURVEYOR #5107
STATE OF OHIO

