

94982

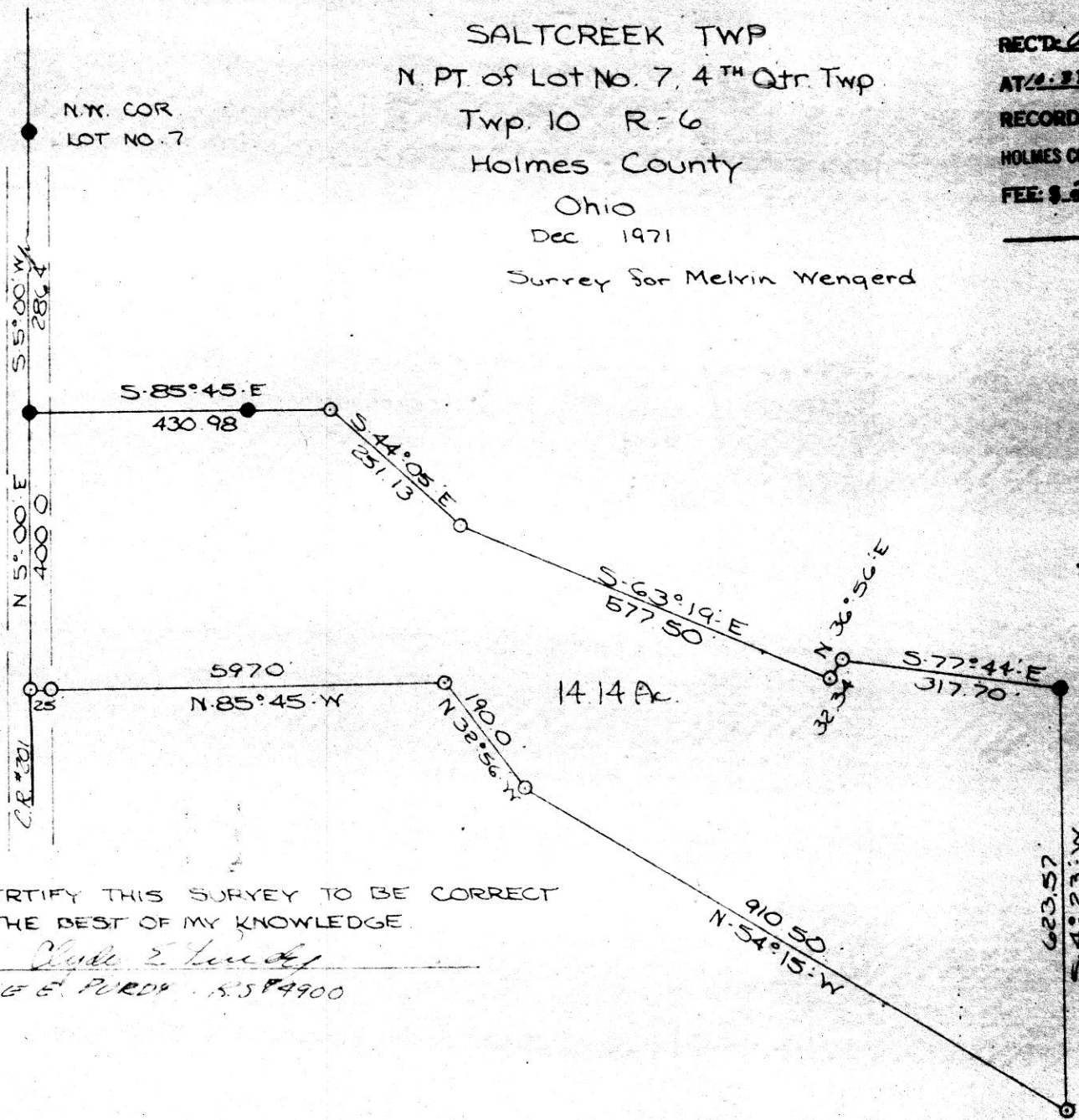
SALTCREEK TWP
N. PT. of Lot No. 7, 4TH Qtr. Twp
Twp. 10 R-6
Holmes County

Ohio
Dec 1971

Surrey for Melvin Wengerd

RECTD: April 18, 1972
AT: 10:22 O'CLOCK A.M.
RECORDED: April 19, 1972
HOLMES CO. PLAT 5, P. 55
FEE: \$ 2.00

RECORDED



SCALE 1" = 20'
● I.P. FD.
○ I.P. SET

I CERTIFY THIS SURVEY TO BE CORRECT
TO THE BEST OF MY KNOWLEDGE.

Clyde E. Purdy
CLYDE E. PURDY - R.S. #4900

94980

SALTCREEK TWP.
N. Pt. of Lot No. 7, 4TH QTR. TWP.
Twp. 10 R. - 6
HOLMES COUNTY

REC'D: April 12, 1972

AT 10:31 O'CLOCK A.M.

RECORDED: April 13, 1972

HOLMES CO. Plat Vol. 5, PG 25

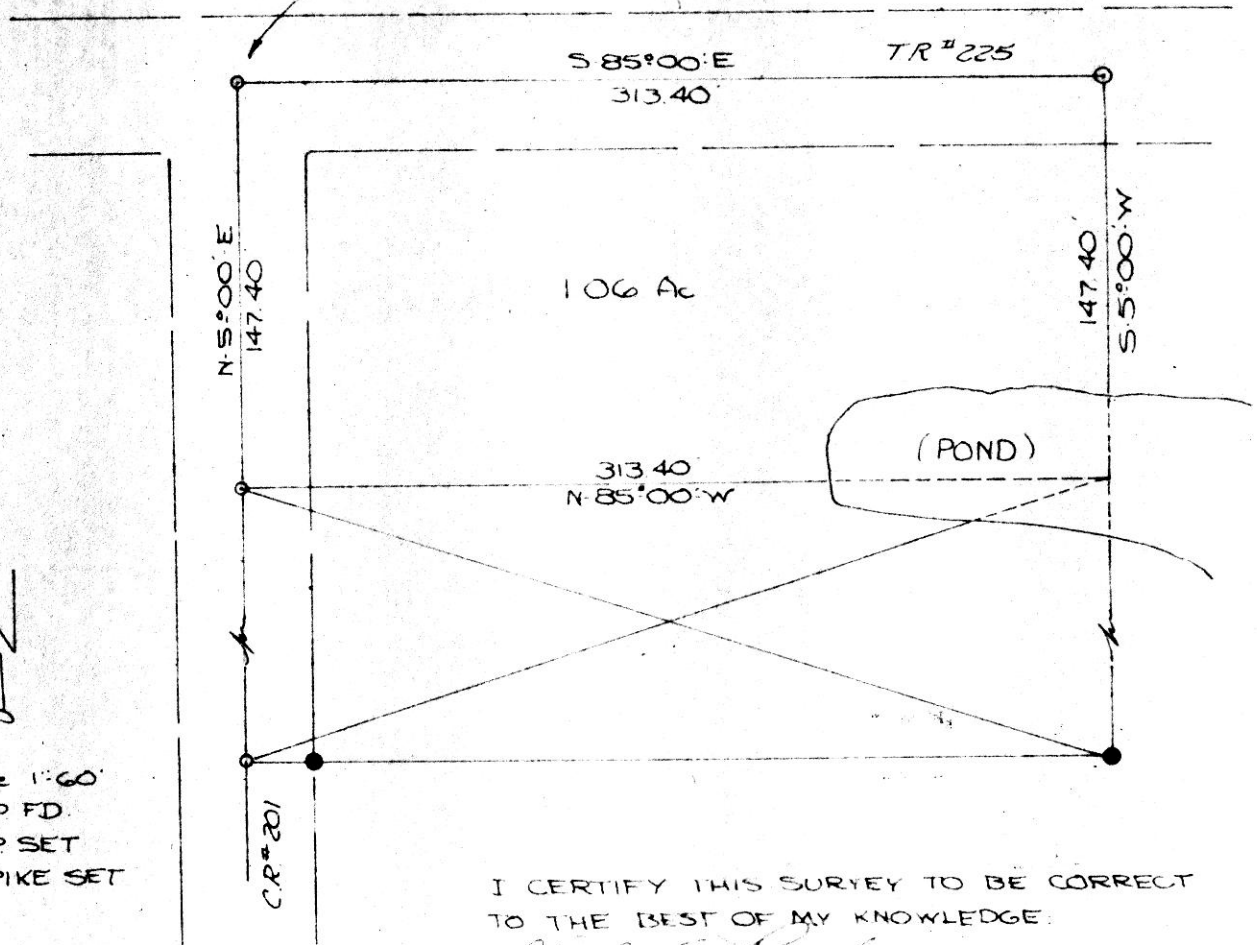
FEE: \$ 2.00

OHIO
DEC. 1971

~~RECORDED~~

Survey for Melvin Wenqerd


N.W. COR.
LOT NO. 7



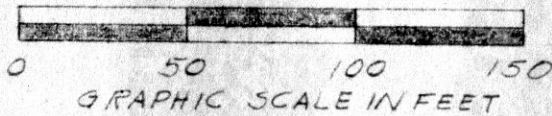
- Scale 1"=60'
- I.P.F.D.
 - I.P.SET
 - SPIKE SET

I CERTIFY THIS SURVEY TO BE CORRECT
TO THE BEST OF MY KNOWLEDGE:

Clyde E. Furdy
CLYDE E. FURDY R.S. # 9900



Point "A" Holmes Co. Deed Record
 Vol. 169 Pg. 301; recorded as being
 S4°0'W 429.0' from N.E. corner
 NW 1/4 Sec 27, T14N, R13W.



95002

REC'D: April 13, 1972

AT 4:19 O'CLOCK PM

RECORDED: April 14, 1972

HOLMES CO. 2 1/4 VOL. 5 PG. 125

FEE: \$ 2.00

Richard Kraven RECORDER



PLAT OF SURVEY OF
 0.29 ACRE TRACT
 situated in Prairie Twp, Holmes
 Co., Ohio. known as part of NW
 1/4 Sec 27, T14N, R13W.

Robert L. Kasner
 Registered Surveyor #5193.

Point "A" Holmes Co. Deed Record
Vol. 169 Pg. 301; recorded as being
54° 0' W 429.0' from NE corner
N.W. 1/4 Sec. 27, T14N, & R13W.

Iron Pipe 585° 55' E 256.05' Iron Pipe 7 "A"
236.05' 20.00'

2.12 acres, part of
previous conveyance Vol.
127 Pg. 501.

94999

REC'D: April 13, 1972

AT 4:12 O'CLOCK PM

RECORDED: April 14, 1972

HOLMES CO. PLAT VOL. 5 PG. 125

FEES: \$ 2.00

Richard Strawn RECORDER

14° 0' E 359.82'


Iron Pin

53° 03' 20" W 356.68' NW 1/4
CR. 245 NE 1/4

228.94'

Iron Pin 30.96'

N86° 36' 40" W 259.88'



PLAT OF SURVEY OF
2.12 ACRE TRACT
situated in Prairie Twp., Holmes
Co., Ohio, known as part of the
N.W. QTR, Sec. 27, T14N, & R13W.
Robert L. Kasner
Registered Surveyor #5193.