

PLAT OF SURVEY

FOR

JOS. D. & SARAH SCHMUCKER


Tract situated in southwest corner of the southeast quarter of Section Eighteen (18), Township Eight (8) in Range Six (6), Mechanic Township, Holmes County, Ohio.

Scale 1" = 50.0 feet

VOL

5 PAGE

5



WEST LINE OF S.E. QUARTER SECT. 18.

JOS. D. & SARAH SCHMUCKER  
20 ac. tract.  
Vol. 151 Pp. 349.

87676

REC'D: June 28, 1969

AT: 10:07 O'CLOCK A.M.

RECORDED: July 1, 1969

HOLMES CO. Plat VOL. 5 PG. 5

FEE: \$ 1.00

Richard Grant RECORDER

COUNTY ROAD #59.

WEST 1.45'

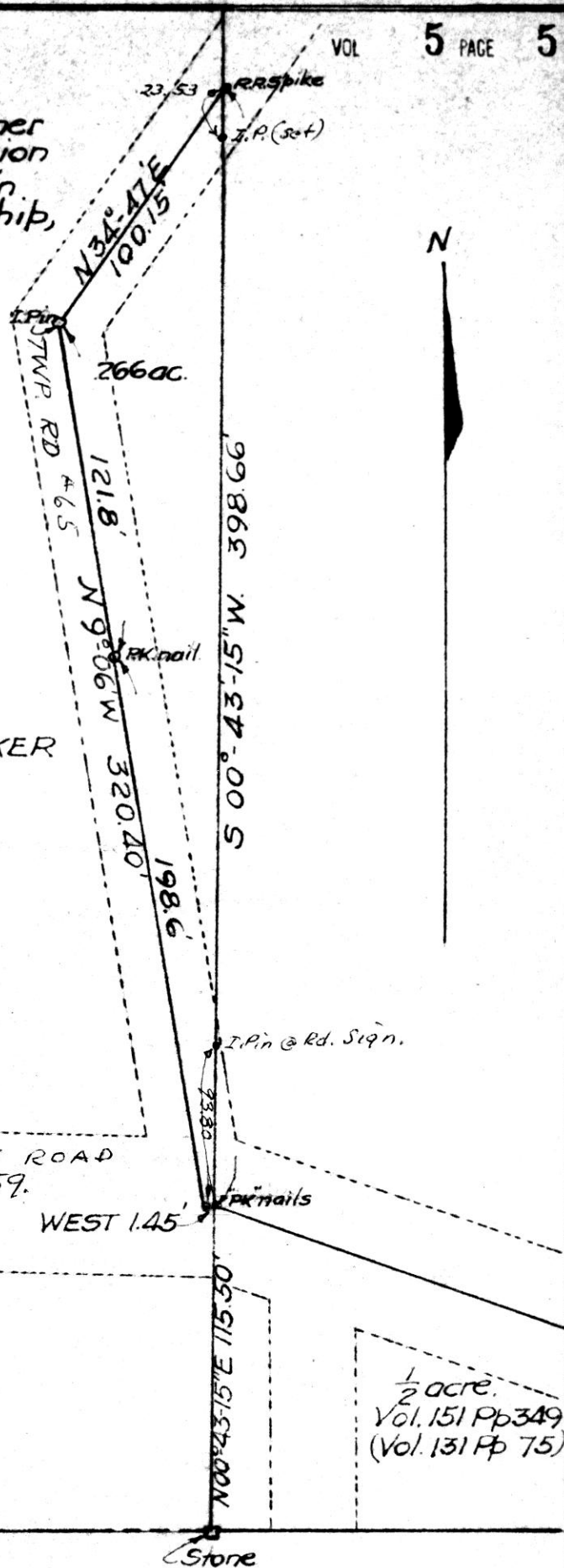
1/2 acre.  
Vol. 151 Pp 349  
(Vol. 131 Pp 75)

SW. COR. SE 1/4  
SECT. 18 T8 R6

EAST 940.3'

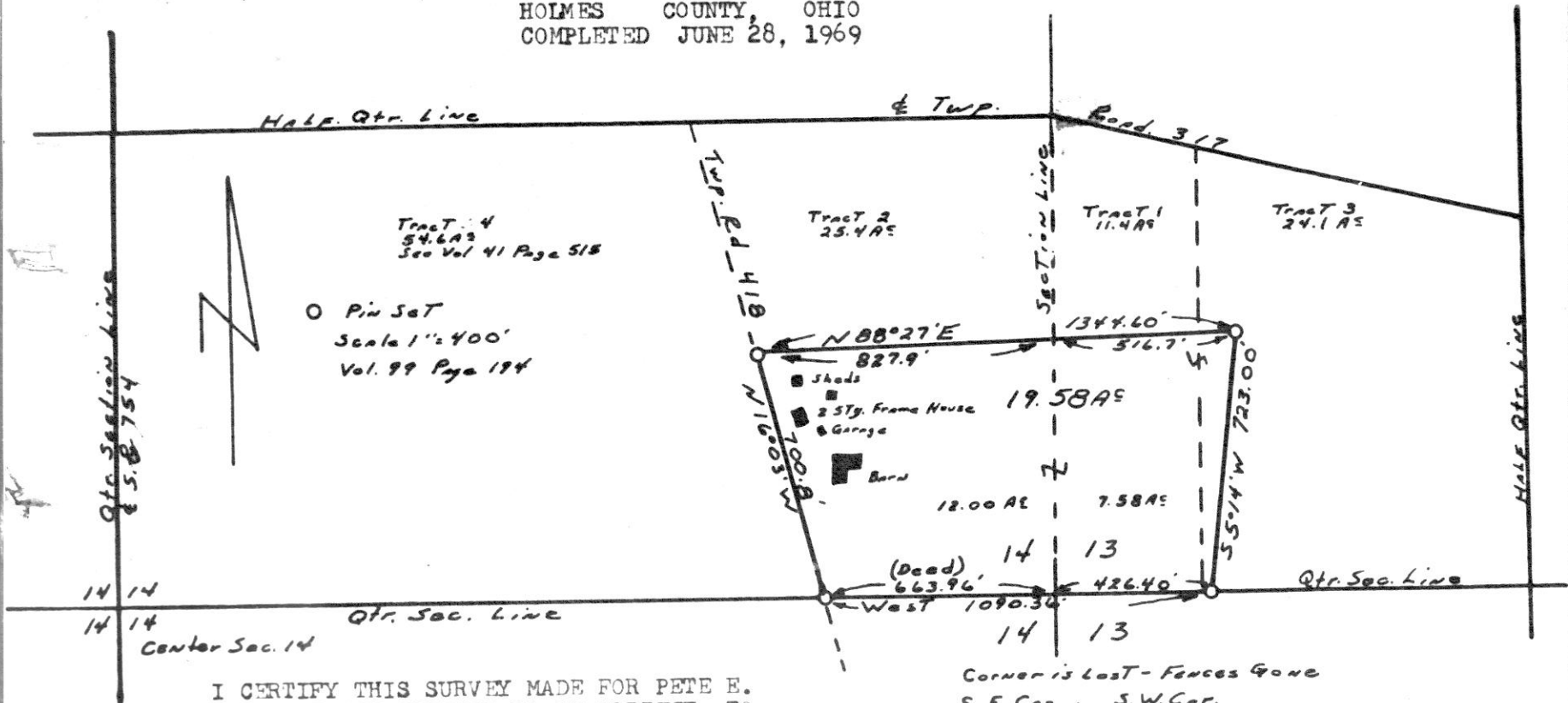
Stone

J. Perry Kaderly, Reg. Surveyor 2931  
Robert L. Kasner, Reg. Surveyor 5193  
New Philadelphia, O. May, 14, 1969.



MILLER TO JOHNSON SURVEY  
 NORTH EAST QTR. SEC. 14  
 NORTH WEST QTR. SEC. 13  
 TOWNSHIP 17 RANGE 14  
 RIPLEY TOWNSHIP  
 HOLMES COUNTY, OHIO  
 COMPLETED JUNE 28, 1969

VOL 5 PAGE 5



I CERTIFY THIS SURVEY MADE FOR PETE E. MILLER AND TERRY JOHNSON TO BE CORRECT TO THE BEST OF MY KNOWLEDGE AND BELIEF.

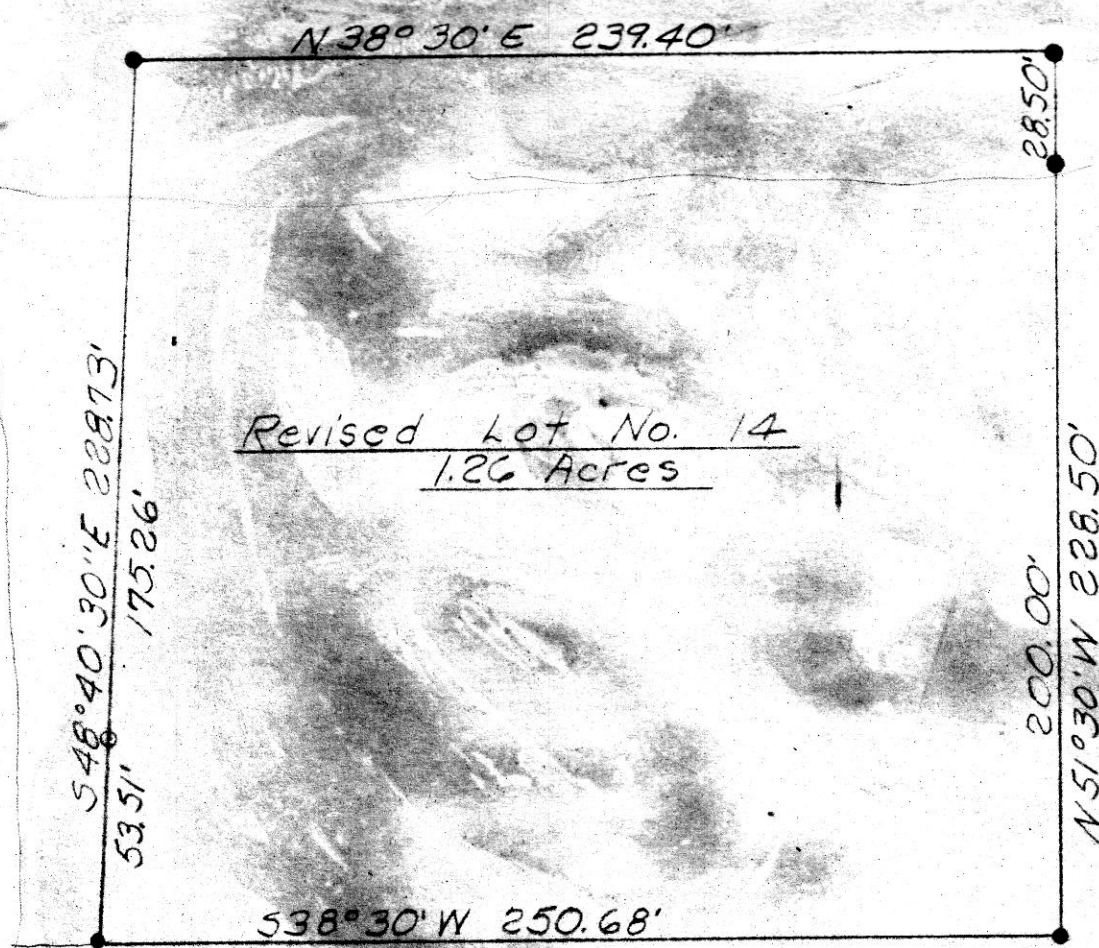
Corner is Lost - Fences Gone  
 S. E. Cor. N. E. Qtr. Sec. 14  
 S. W. Cor. N. W. Qtr. Sec. 13  
 Twp. 17  
 Range 14  
 Ripley Twp.  
 Holmes Co., Ohio

SIGNED

*William T. Burkey*  
 WILLIAM T. BURKEY  
 REGISTERED SURVEYOR #5107  
 STATE OF OHIO



877733  
 RECD. July 7, 1969  
 AT 2:29 O'CLOCK P.M.  
 RECORDED July 9, 1969  
 HOLMES CO. Plat VOL 5 PG. 5  
 FEE \$ 1.00  
 Richard Groves RECORDER



Revised Lot No. 14  
1.26 Acres

548° 40' 30" E 228.73'  
 53.51' 175.26'

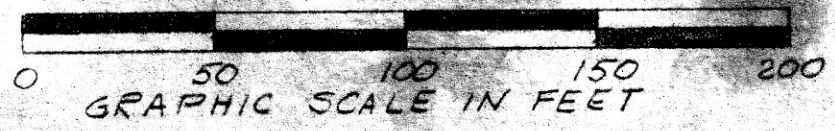
28.50'

200.00'  
 N 51° 30' W 228.50'

60' PRIVATE ROAD

60' STREET IN "HILLTOP ACRES"  
 HOLMES COUNTY PLAT BOOK VOL. 2 PG. 133

- Iron Pin Found
- Iron Pin Set




PLAT OF REVISED LOT NO. 14 IN  
"HILLTOP ACRES"  
 Part of the Southeast Quarter of  
 Section 11, Township 9 (Hardy) and  
 Range 7.

Robert Lee Kasner, Reg. Surveyor #5193  
 6-6-69.

87696

REC'D: June 30, 1969  
 AT 11:45 O'CLOCK A.M.  
 RECORDED: July 1, 1969  
 HOLMES CO. VOL. 5 PG. 5  
 FEE: \$1.00

*Richard* RECORDER

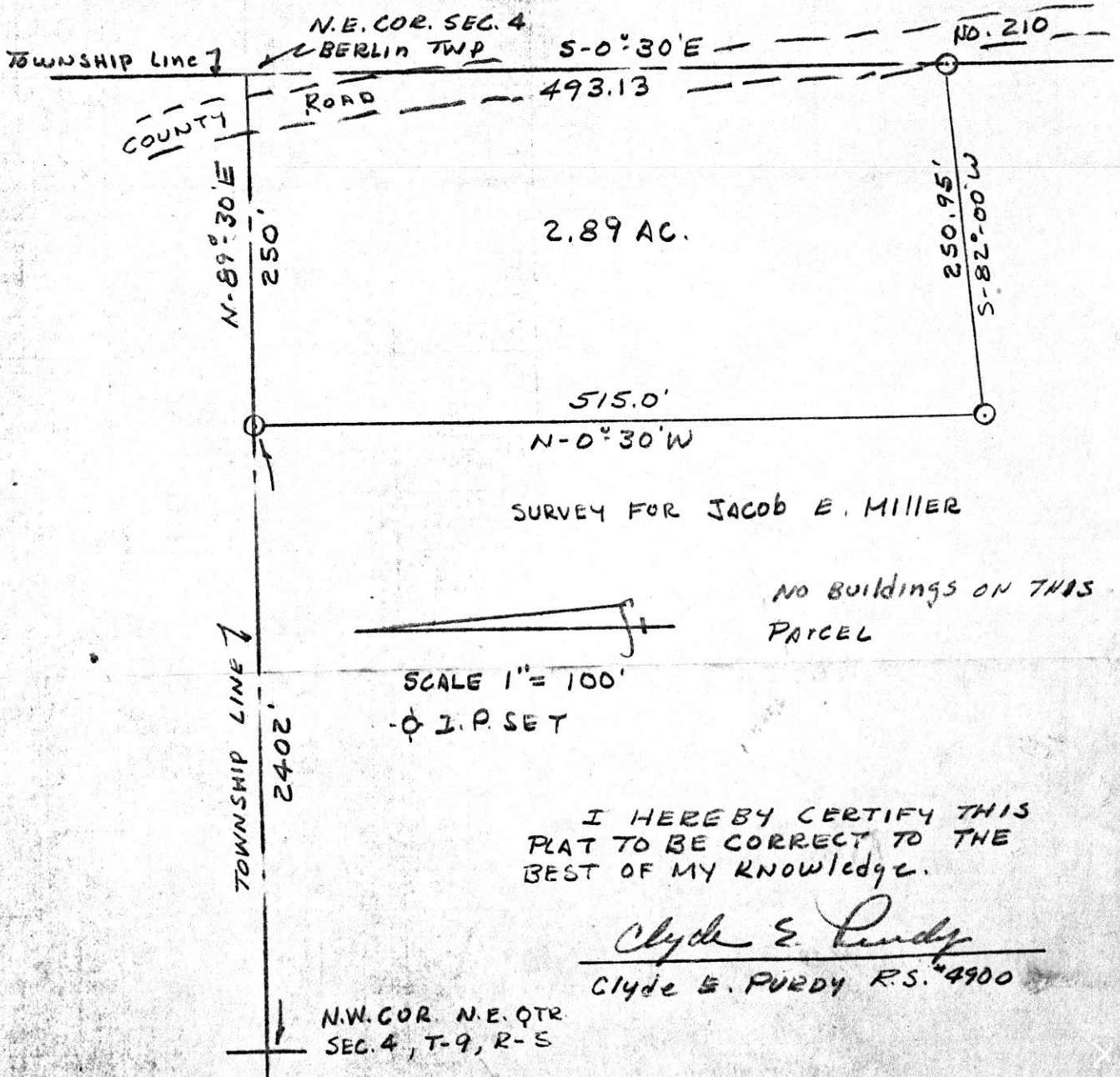


87723

REC'D: July 3, 1969  
AT: 2:50 O'CLOCK P.M.  
RECORDED: July 9, 1969  
HOLMES CO. Dist VOL 5 PG. 5  
FEE: \$ 1.00  
Richard Cross RECORDER

BERLIN TOWNSHIP  
N.E. QTR. SEC. 4  
TWP. 9 RANGE 5  
HOLMES COUNTY  
OHIO

MAY 1969



I HEREBY CERTIFY THIS  
PLAT TO BE CORRECT TO THE  
BEST OF MY KNOWLEDGE.

Clyde E. Purdy  
Clyde E. PURDY R.S. 4900