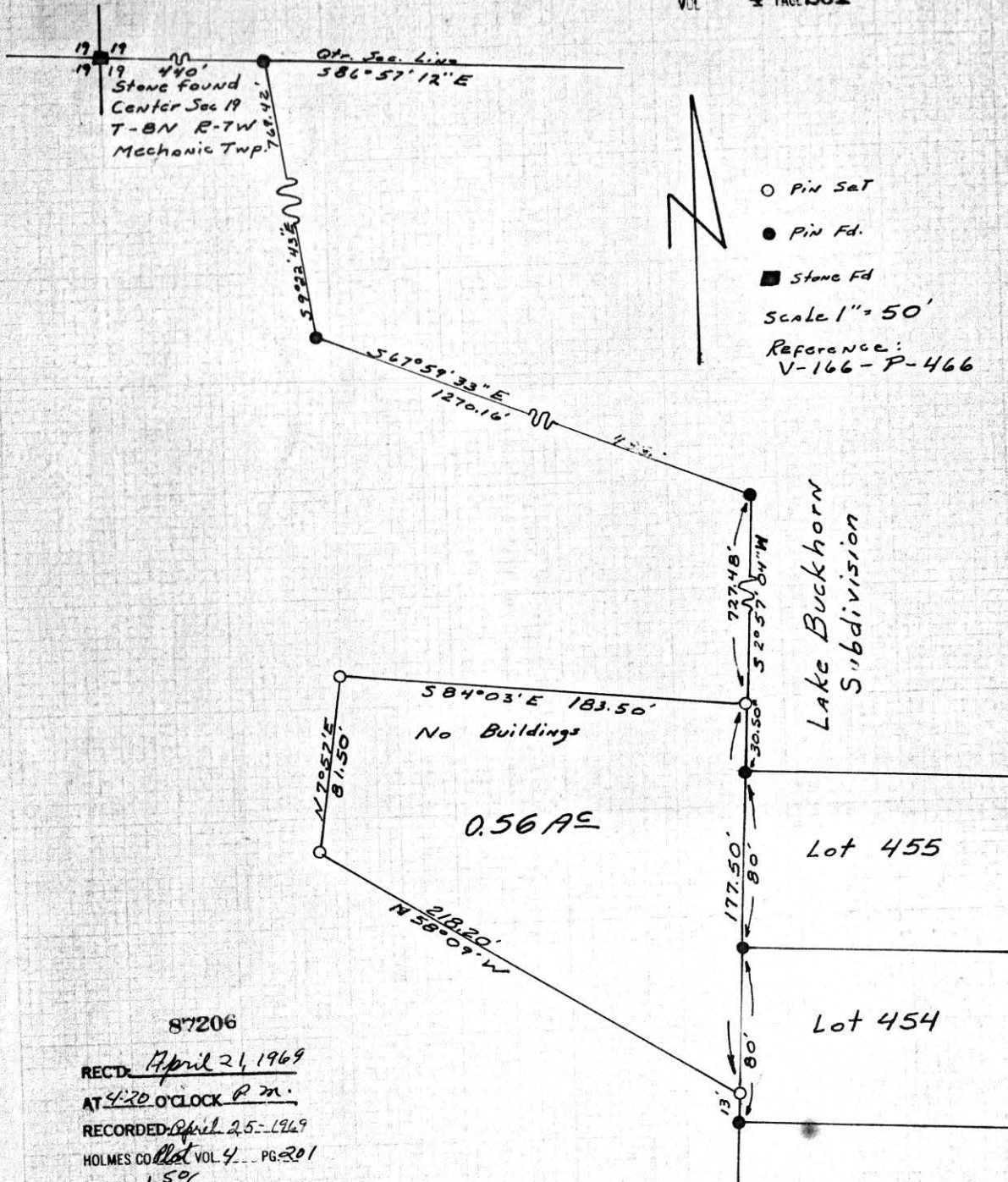


CAROLINE STRAITS SURVEY
 SOUTH EAST QTR. SEC. 19
 TOWNSHIP 8N RANGE 7W
 MECHANIC TOWNSHIP
 HOLMES COUNTY, OHIO

VOL 4 PAGE 201



○ Pin Set
 ● Pin Fd.
 ■ Stone Fd.
 Scale 1" = 50'
 Reference:
 V-166-P-466

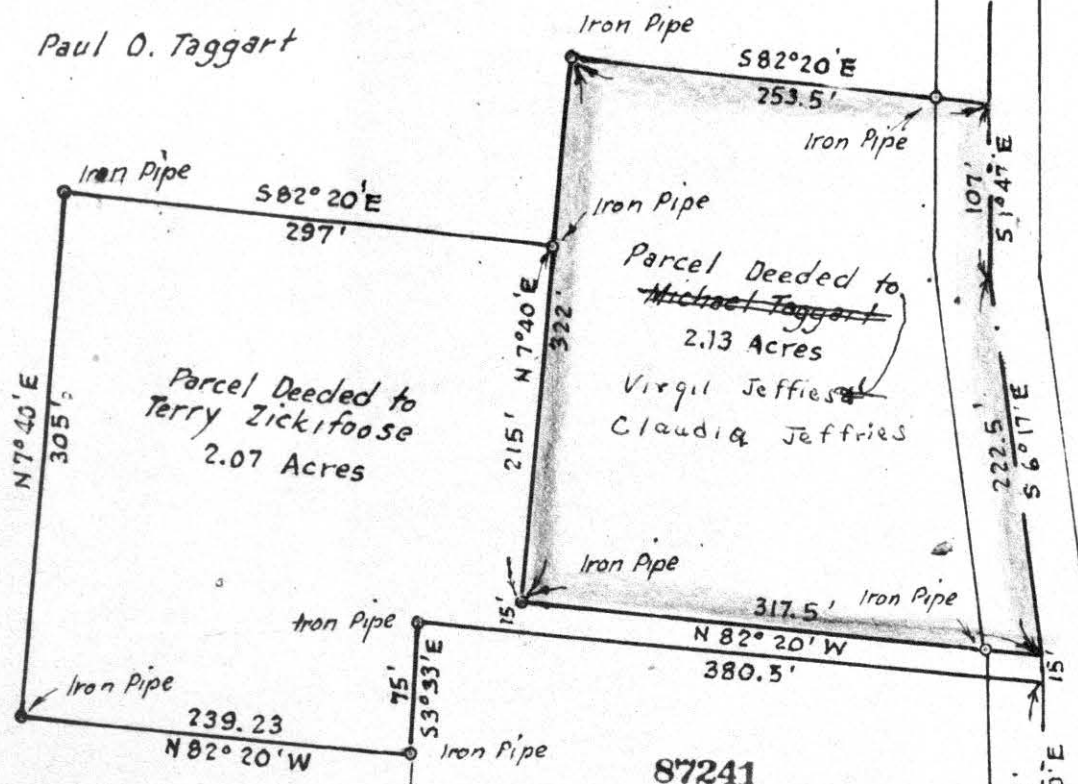
87206
 RECD: April 24, 1969
 AT 4:20 O'CLOCK P.M.
 RECORDED: April 25, 1969
 HOLMES COLL. VOL. 4 PG. 201
 FEE: \$ 1.50
 Richard Crane RECORDER

I CERTIFY THIS SURVEY, COMPLETED OCTOBER, 1968 FOR CAROLINE STRAITS TO BE CORRECT TO THE BEST OF MY KNOWLEDGE AND BELIEF.

SIGNED William T. Burkey
 WILLIAM T. BURKEY
 REGISTERED SURVEYOR #5107
 STATE OF OHIO



Paul O. Taggart



Parcel Deeded to
~~Michael Taggart~~
 2.13 Acres
 Virgil Jeffries
 Claudia Jeffries

Parcel Deeded to
 Terry Zickifoose
 2.07 Acres

87241

RECTD April 28, 1969
 AT 3:41 O'CLOCK P.M.
 RECORDED April 29, 1969
 HOLMES CO. Plat VOL 4 PG. 201
 FEE: \$ 1.00

Richard Graves RECORDER S.E. Cor.
 N.W. Qr.
 Sec. 14

South Line of the N.W. Qr. of Sec. 14

Paul O. Taggart



MAP
 SHOWING LOCATION
 OF 2 PARCELS OF LAND
 ON THE
 PAUL O. TAGGART
 PROPERTY
 IN

Section 14, Township 17, Range 14
 Ripley Township, Holmes County
 Ohio

Scale 1" = 100 ft.

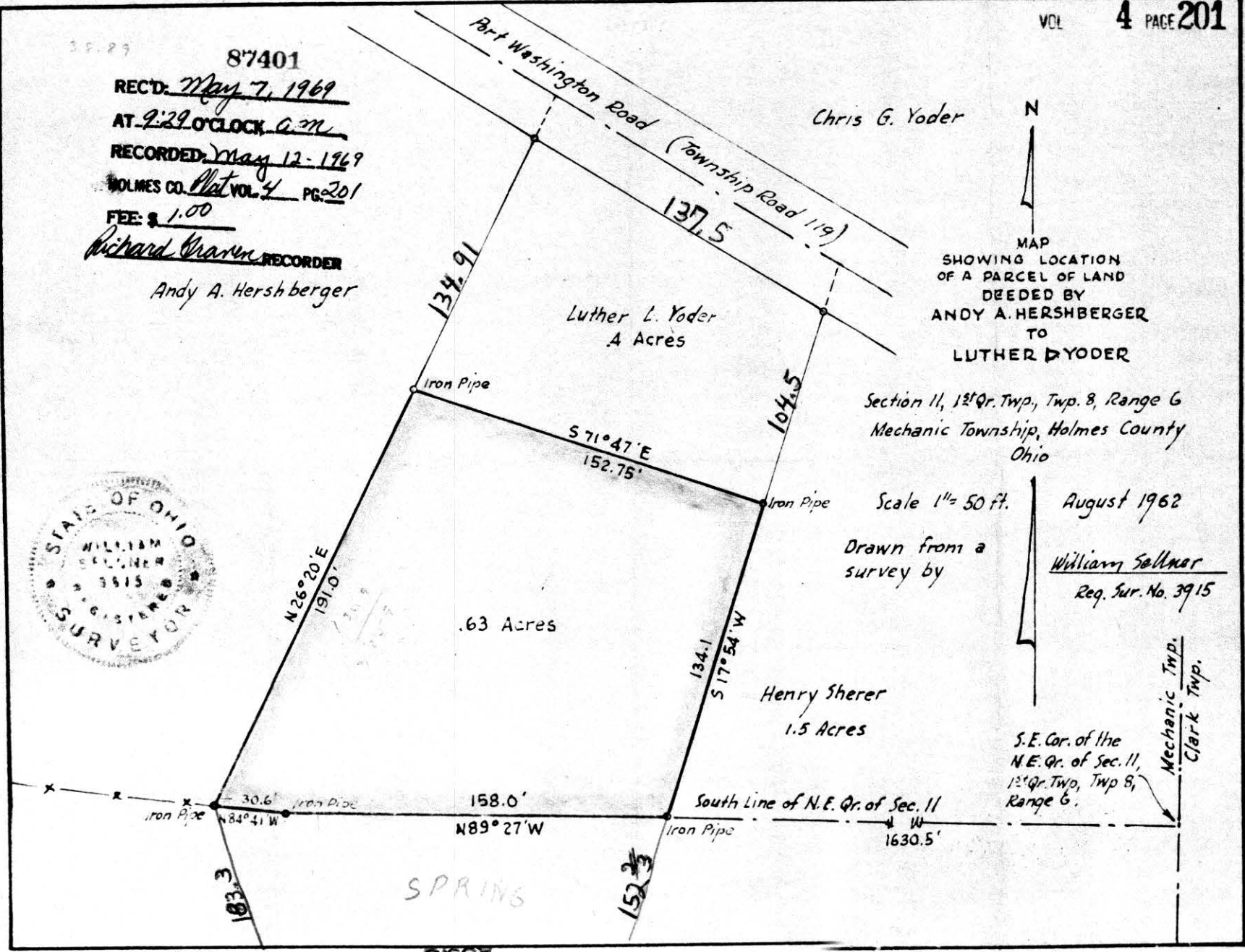
April 1965

Drawn from
a survey by

William Sellner
 Reg. Sur. No. 3915



38.29 87401
 REC'D: May 7, 1969
 AT 9:29 O'CLOCK A.M.
 RECORDED: May 12, 1969
 HOLMES CO. Plat VOL. 4 PG. 201
 FEE: \$ 1.00
Richard Craven RECORDER
 Andy A. Hershberger



N
 MAP
 SHOWING LOCATION
 OF A PARCEL OF LAND
 DEEDED BY
 ANDY A. HERSHBERGER
 TO
 LUTHER YODER

Section 11, 1st Qr. Twp., Twp. 8, Range 6
 Mechanic Township, Holmes County
 Ohio

Scale 1" = 50 ft.
 Drawn from a
 survey by
William Sellner
 Req. Sur. No. 3915

S.E. Cor. of the
 N.E. Qr. of Sec. 11,
 1st Qr. Twp., Twp. 8,
 Range 6.

SPRINGS

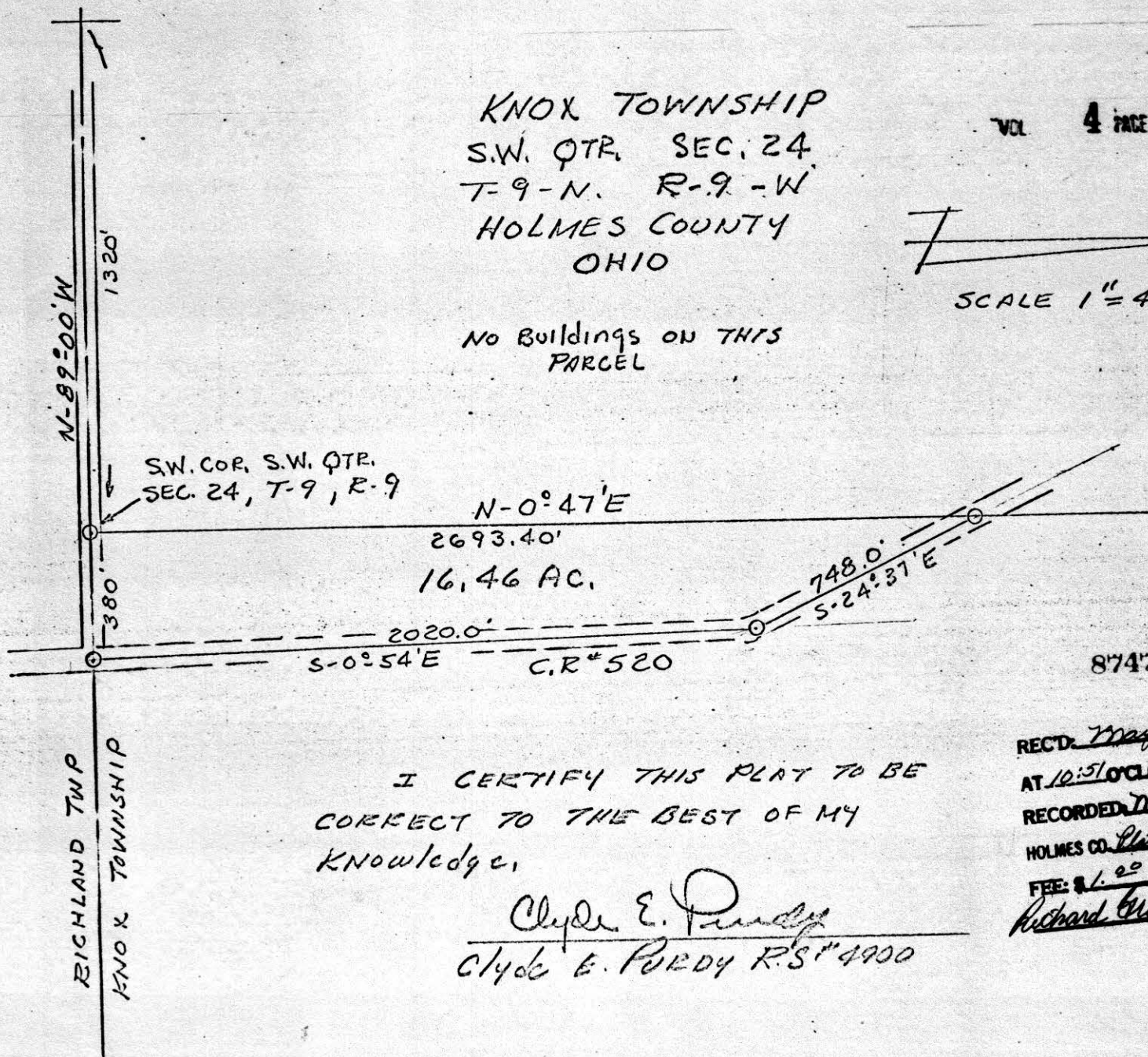
5'52"

KNOX TOWNSHIP
S.W. QTR. SEC. 24
T-9-N. R-9-W
HOLMES COUNTY
OHIO

VOL 4 PAGE 201

SCALE 1" = 400'

NO BUILDINGS ON THIS
PARCEL



I CERTIFY THIS PLAT TO BE
CORRECT TO THE BEST OF MY
KNOWLEDGE.

Clyde E. Purdy
Clyde E. Purdy R.S.#4900

87471

REC'D: May 22, 1969
AT 10:51 O'CLOCK AM.
RECORDED: May 26, 1969
HOLMES CO. Plat VOL 4, PAGE 201
FEE: \$1.00
Richard G. ...